



Seagrass meadows are widely distributed in our waters, and cover depths from 0 to 40 meters according to their ecological needs.

They are of high ecological importance and are very sensitive to pollution and anchoring (damage to species or alteration of the substrate).



The management plan for this protected area (Order ARM/2417/2011 of 30 August) states:

- Anchoring on seagrass meadows is prohibited.
- You will find **authorized anchoring buoy fields** within or near the protected area.



## Did you know?



### *Halophila decipiens*

In Spain, it is only found in the Canary Islands, on sandy and muddy bottoms, up to 40 meters deep.

Source: Marine Angiosperm Ecology Group (IEO-CSIC)

### *Cymodocea nodosa*

It grows on sandy and muddy bottoms (6 to 20 meters deep) and can form more or less dense meadows in areas with gentle or moderate waves.

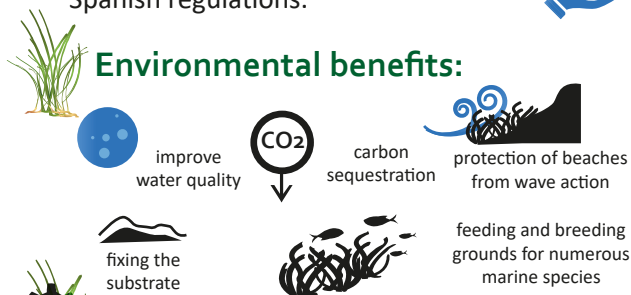
Source: Tamia Brito-TRAGSATEC, and cover photo

## Why is it important to protect them?

*Halophila decipiens* and *Cymodocea nodosa* are species protected by Spanish regulations.



### Environmental benefits:



### Socioeconomic benefits:



Financiado por la Unión Europea NextGenerationEU



Plan de Recuperación, Transformación y Resiliencia

NIPO: 665250152 Papel reciclado

NIPO: 665250168 En línea / pdf



MINISTERIO PARA LA TRANSICIÓN ECOLÓGICA Y EL RETO DEMOGRÁFICO

SECRETARÍA DE ESTADO DE MEDIO AMBIENTE


DIRECCIÓN GENERAL DE BIODIVERSIDAD, BOSQUES Y DESERTIFICACIÓN

Espacio marino de

# SEBADAL DE SAN ANDRÉS

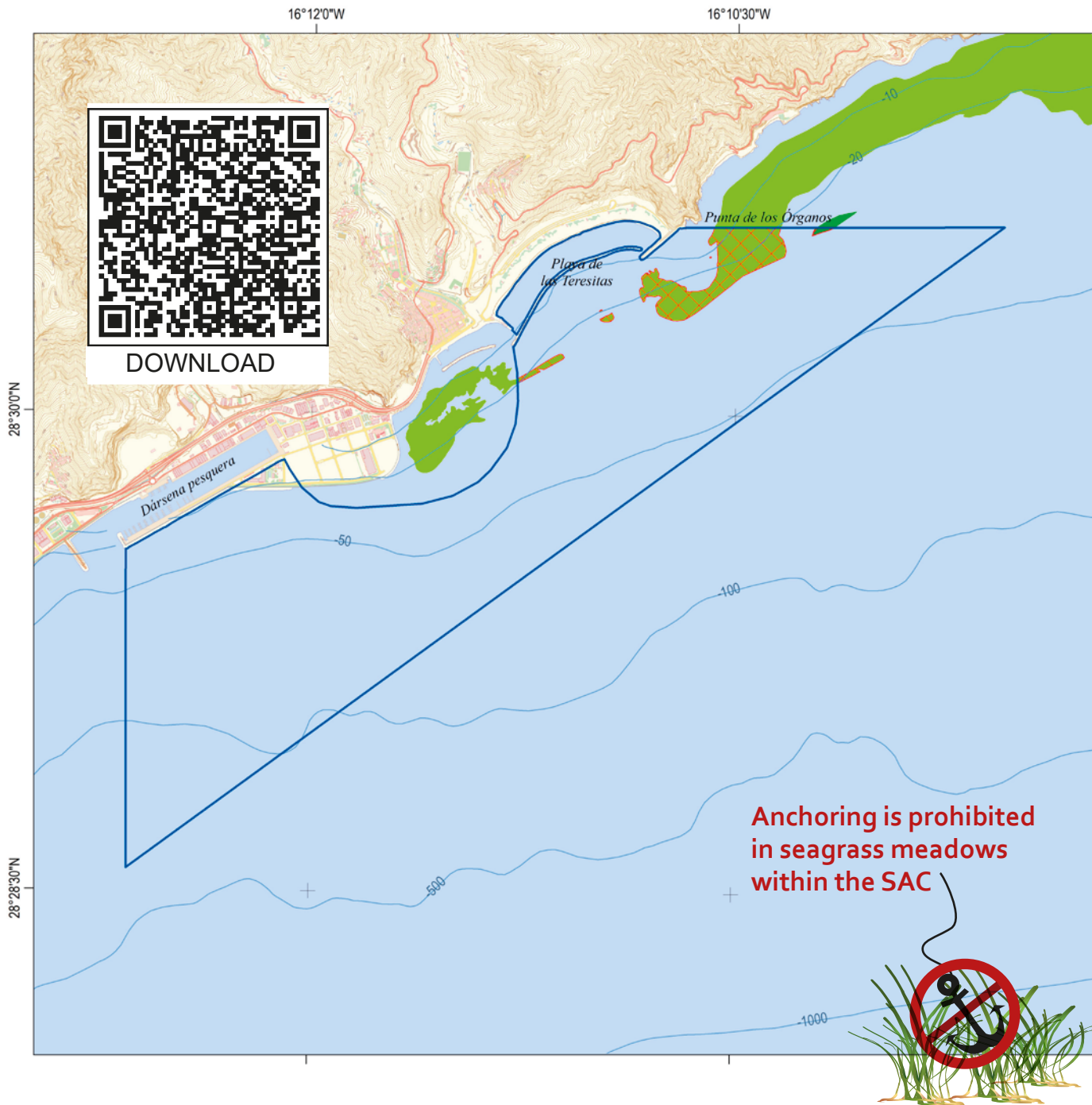


SAC - Special Area of Conservation



N and A  
Navigation and Anchoring





# SEBADAL DE SAN ANDRÉS

SAC - Special Area of Conservation



Delimitation of the SAC Sebadal de San Andrés

Prohibited anchorage area  
Seagrass meadows within the SAC


### Seagrass meadows

Sebadal (*Cymodocea nodosa*)

*Halophila decipiens*



SECRETARÍA DE ESTADO  
DE MEDIO AMBIENTE  
DIRECCIÓN GENERAL  
DE BIODIVERSIDAD, BOSQUES  
Y DESERTIFICACIÓN



Reference system: REGCAN95, UTM Zone 28  
Basemap: Mapa Topográfico Integrado de Canarias