

RESEÑAS DE VÉRTICE DEL DPMT

REFERENCIA DESLINDE
DES01/21/03/0002

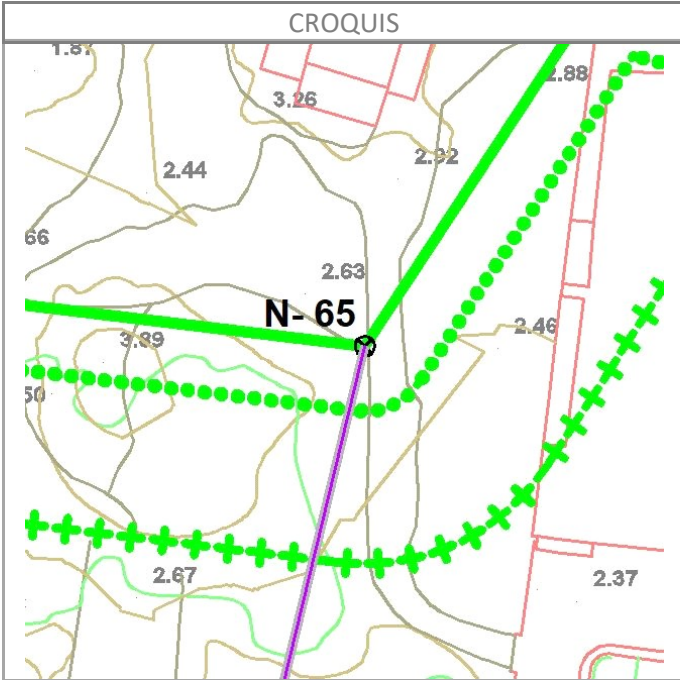
VÉRTICE
N-065

COORDENADAS UTM:
(DATUM ETRS89 - HUSO 30)

X
759.663,268

Y
4.306.484,271

CROQUIS



SITUACIÓN

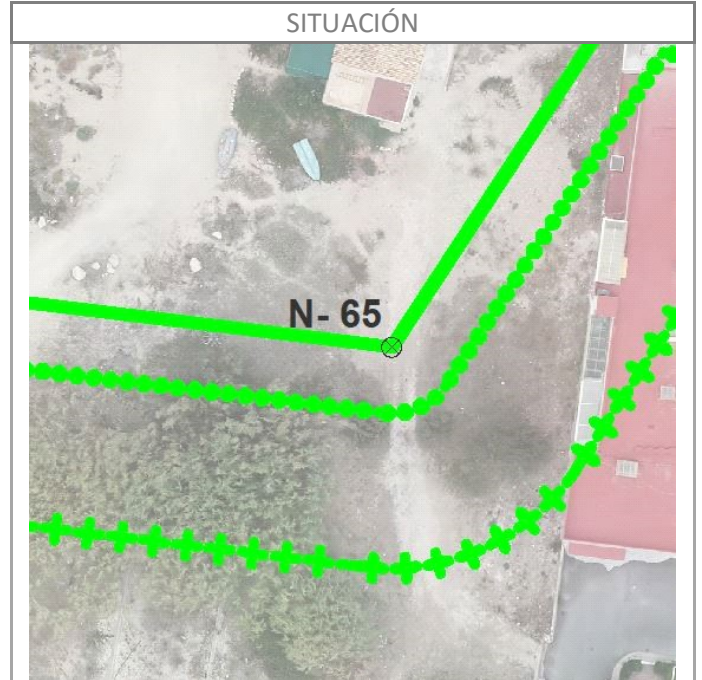
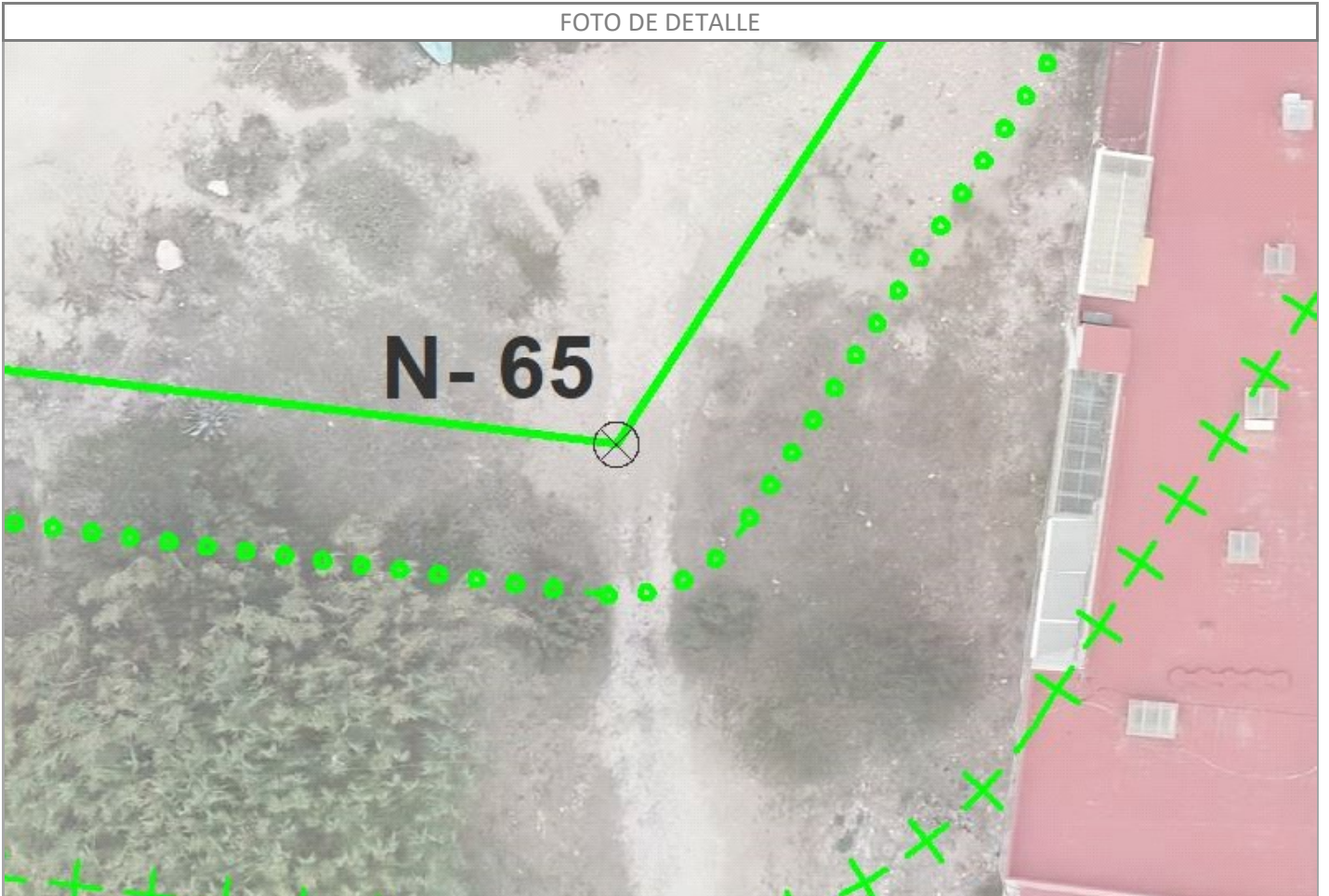


FOTO DE DETALLE



RESEÑAS DE VÉRTICE DEL DPMT

REFERENCIA DESLINDE
DES01/21/03/0002

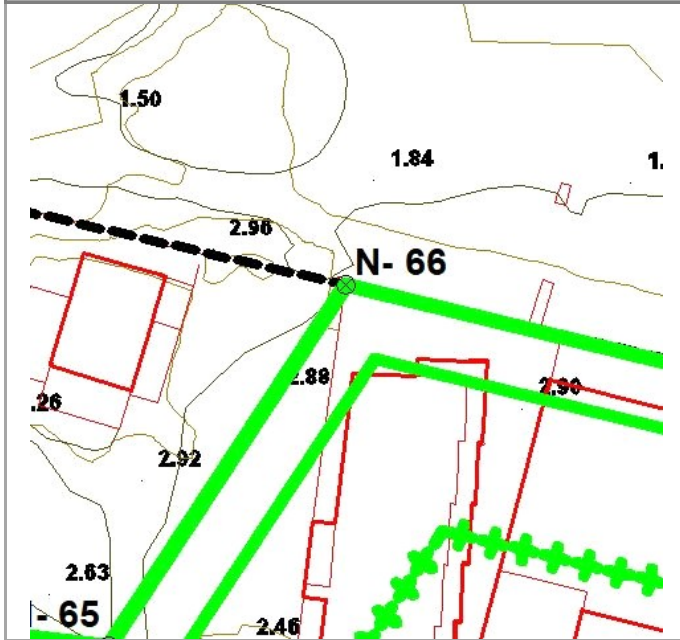
VÉRTICE
N-066

COORDENADAS UTM:
(DATUM ETRS89 - HUSO 30)

X
759.685,229

Y
4.306.517,764


CROQUIS



SITUACIÓN



FOTO DE DETALLE



RESEÑAS DE VÉRTICE DEL DPMT

REFERENCIA DESLINDE
DES01/21/03/0002

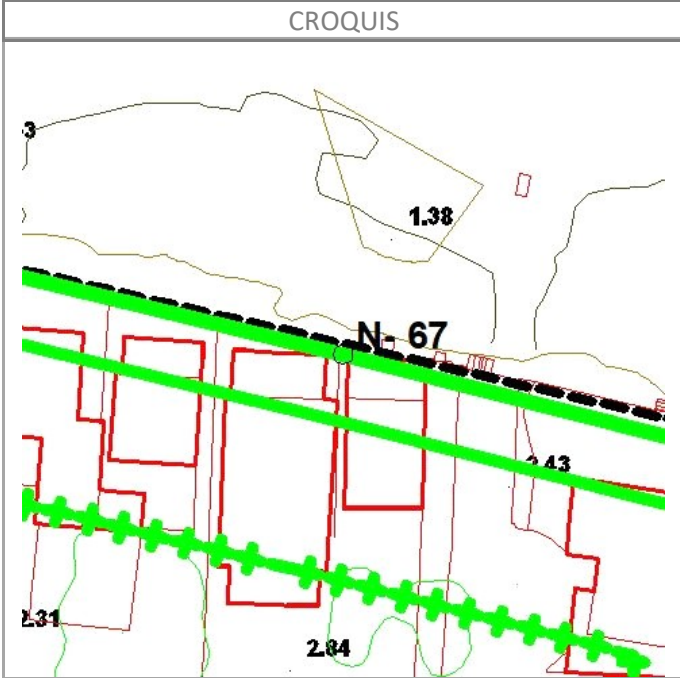
VÉRTICE
N-067

COORDENADAS UTM:
(DATUM ETRS89 - HUSO 30)

X
759.771,419

Y
4.306.496,931

CROQUIS



SITUACIÓN


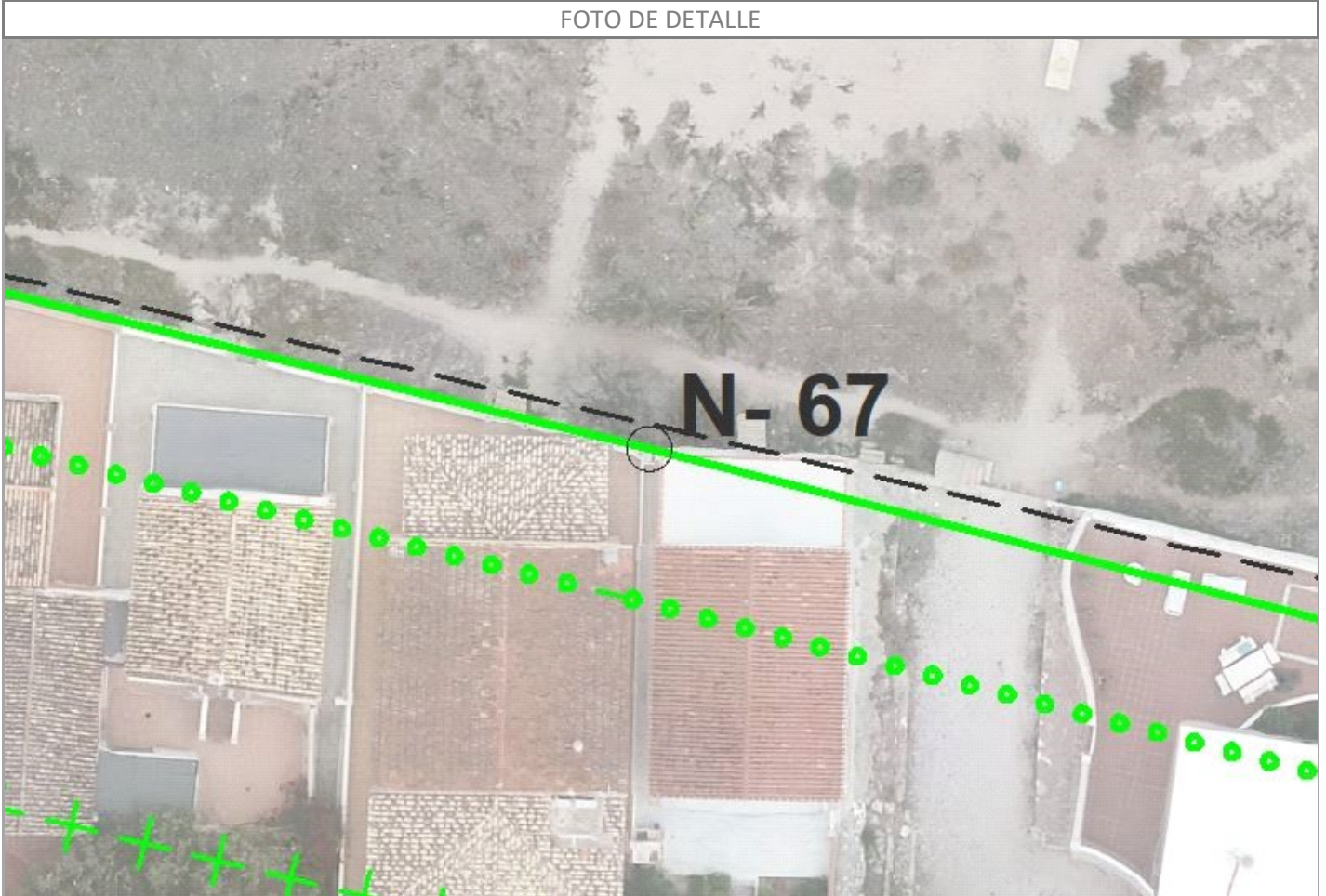


FOTO DE DETALLE



RESEÑAS DE VÉRTICE DEL DPMT

REFERENCIA DESLINDE
DES01/21/03/0002

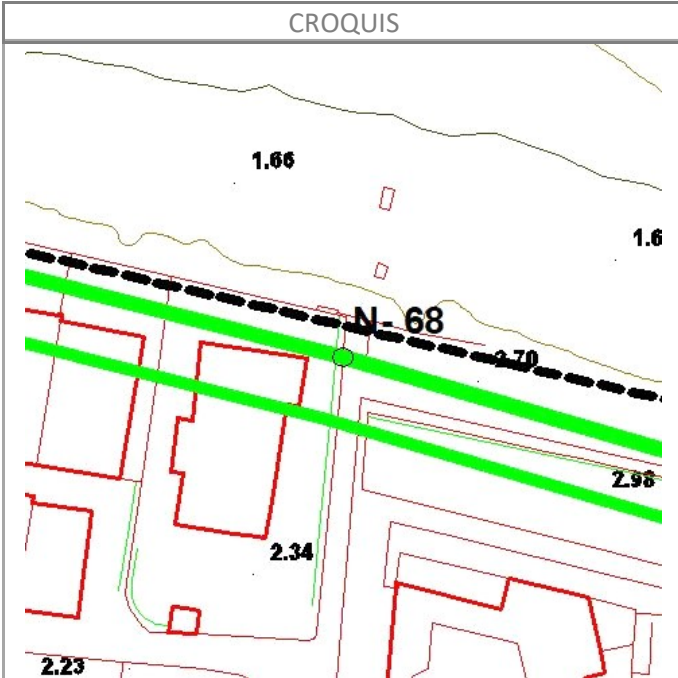
VÉRTICE
N-068

COORDENADAS UTM:
(DATUM ETRS89 - HUSO 30)

X
759.853,192

Y
4.306.476,149

CROQUIS



SITUACIÓN

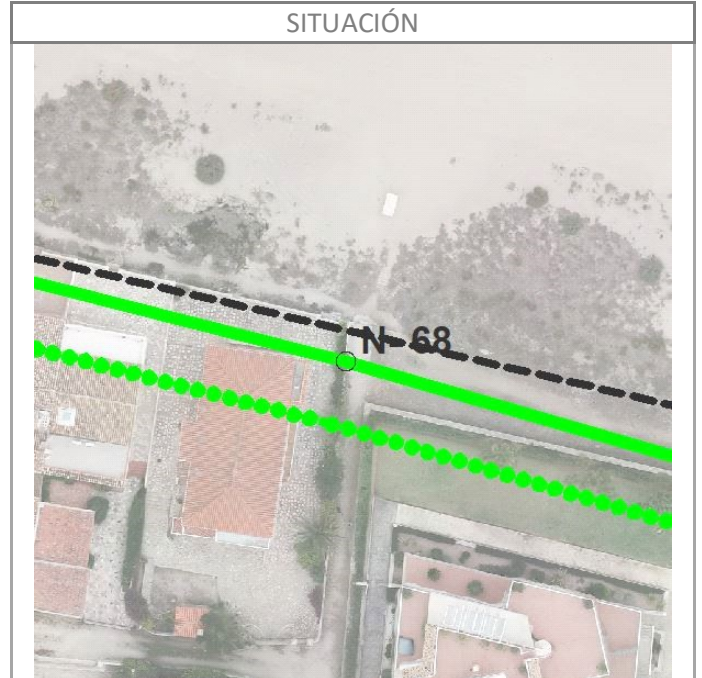
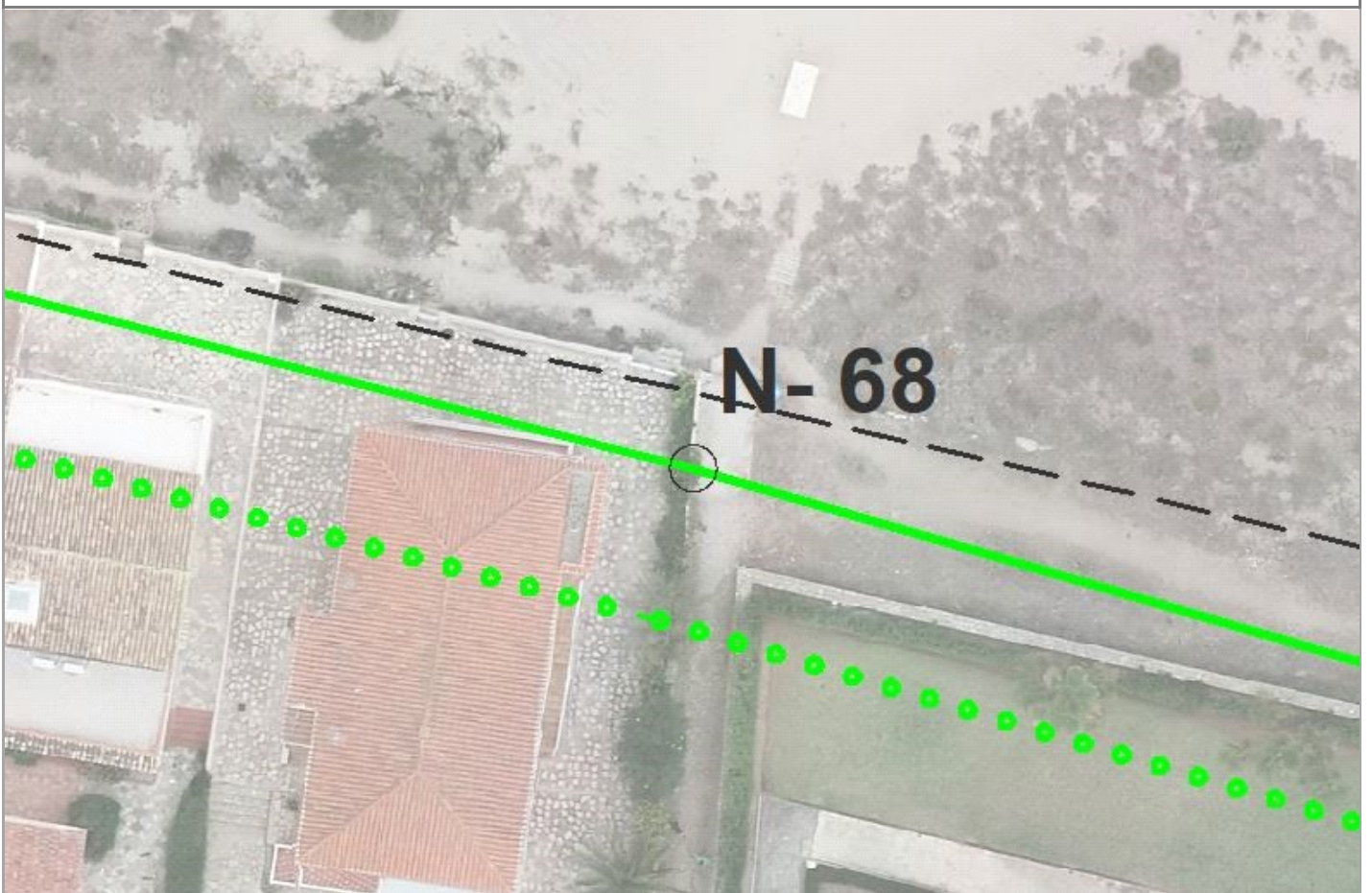


FOTO DE DETALLE



RESEÑAS DE VÉRTICE DEL DPMT

REFERENCIA DESLINDE
DES01/21/03/0002

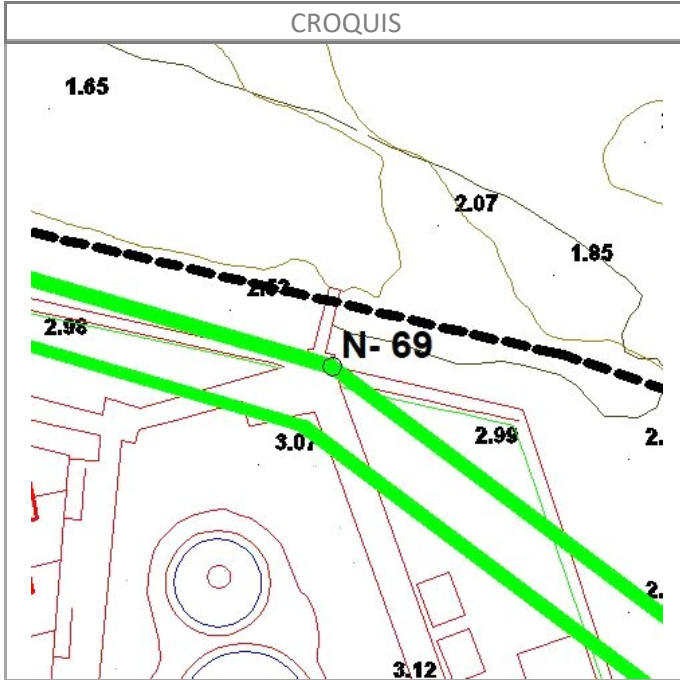
VÉRTICE
N-069

COORDENADAS UTM:
(DATUM ETRS89 - HUSO 30)

X
759.904,734

Y
4.306.461,180

CROQUIS



SITUACIÓN

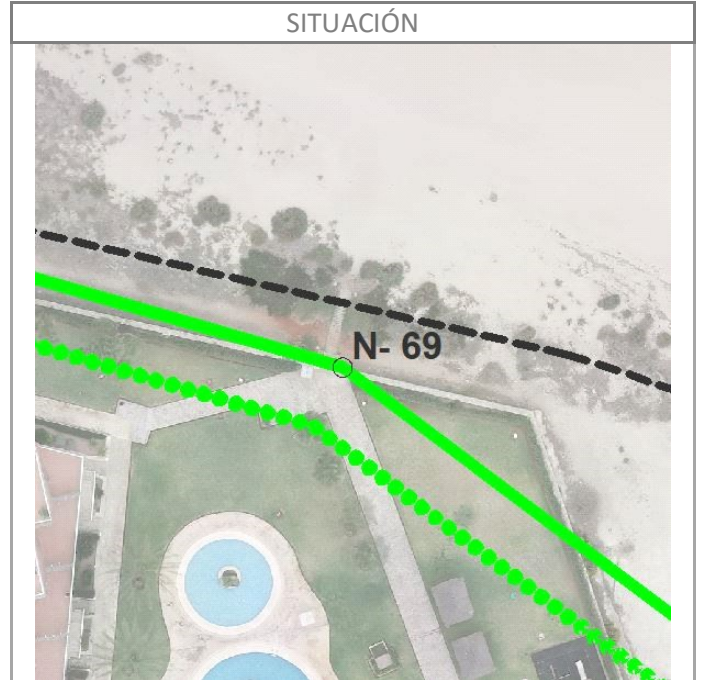
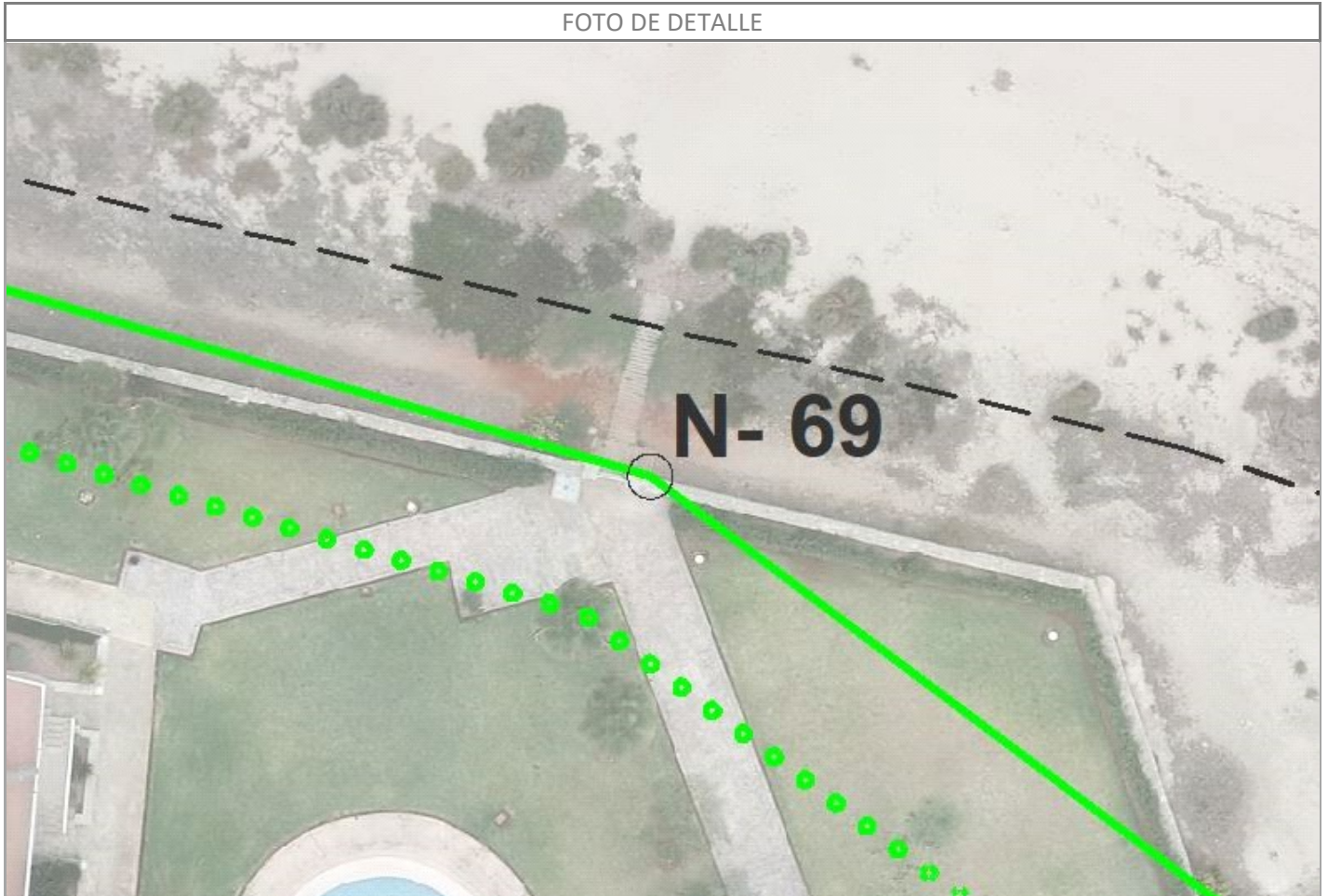


FOTO DE DETALLE



RESEÑAS DE VÉRTICE DEL DPMT

REFERENCIA DESLINDE
DES01/21/03/0002

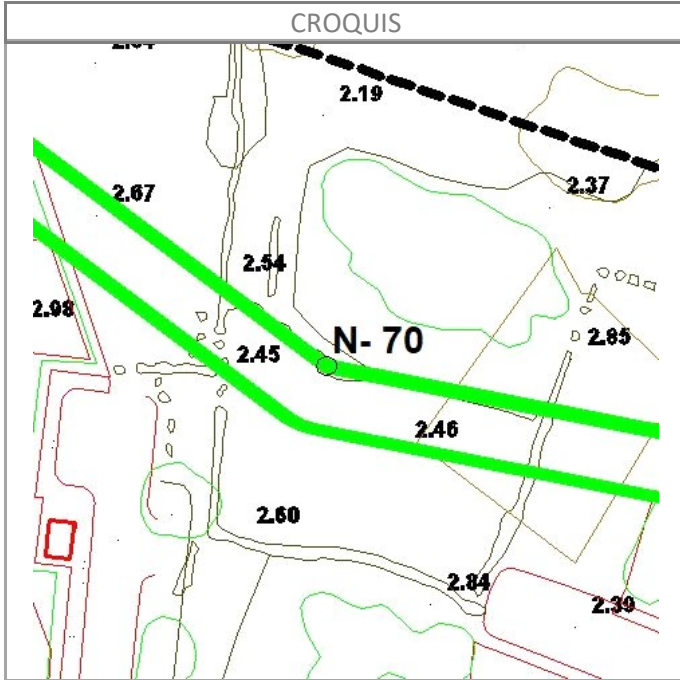
VÉRTICE
N-070

COORDENADAS UTM:
(DATUM ETRS89 - HUSO 30)

X
759.953,752

Y
4.306.424,393

CROQUIS



SITUACIÓN





FOTO DE DETALLE



RESEÑAS DE VÉRTICE DEL DPMT

REFERENCIA DESLINDE
DES01/21/03/0002

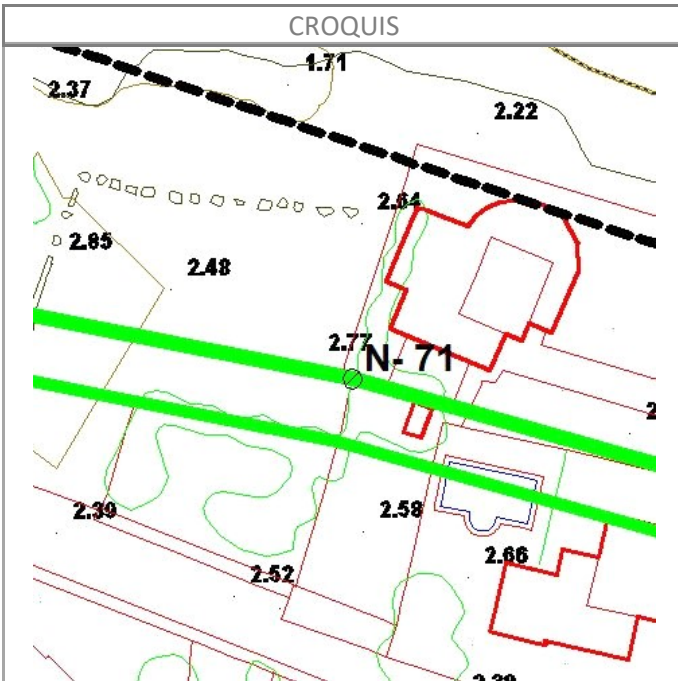
VÉRTICE
N-071

COORDENADAS UTM:
(DATUM ETRS89 - HUSO 30)

X
760.004,266

Y
4.306.414,389

CROQUIS



SITUACIÓN

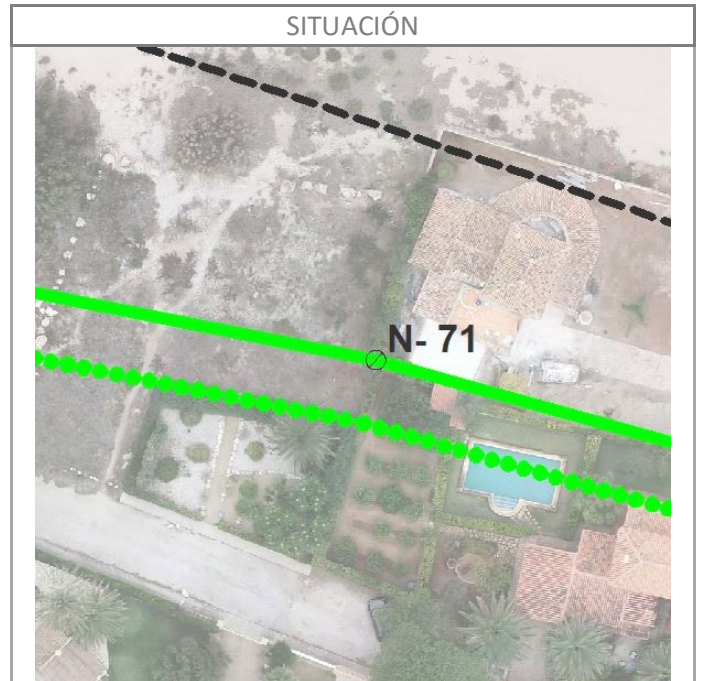



FOTO DE DETALLE



RESEÑAS DE VÉRTICE DEL DPMT

REFERENCIA DESLINDE
DES01/21/03/0002

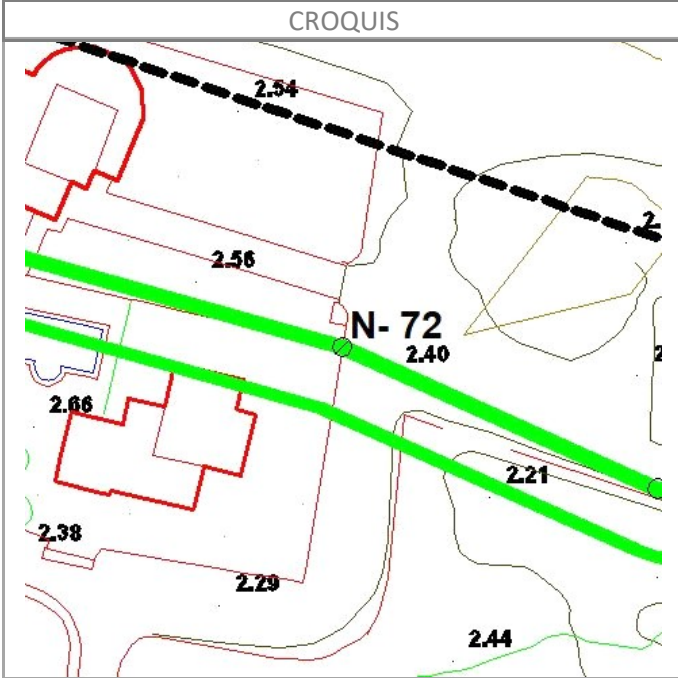
VÉRTICE
N-072

COORDENADAS UTM:
(DATUM ETRS89 - HUSO 30)

X
760.043,540

Y
4.306.403,387

CROQUIS



SITUACIÓN

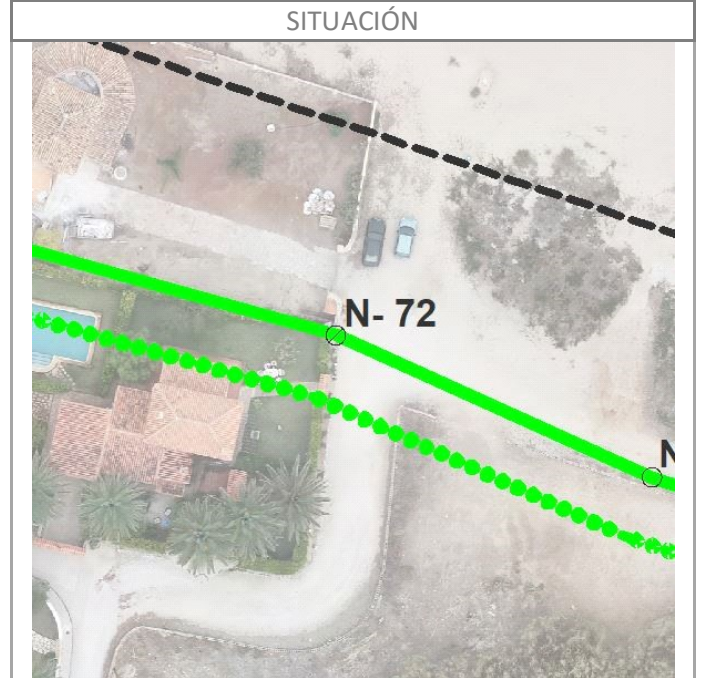



FOTO DE DETALLE



RESEÑAS DE VÉRTICE DEL DPMT

REFERENCIA DESLINDE
DES01/21/03/0002

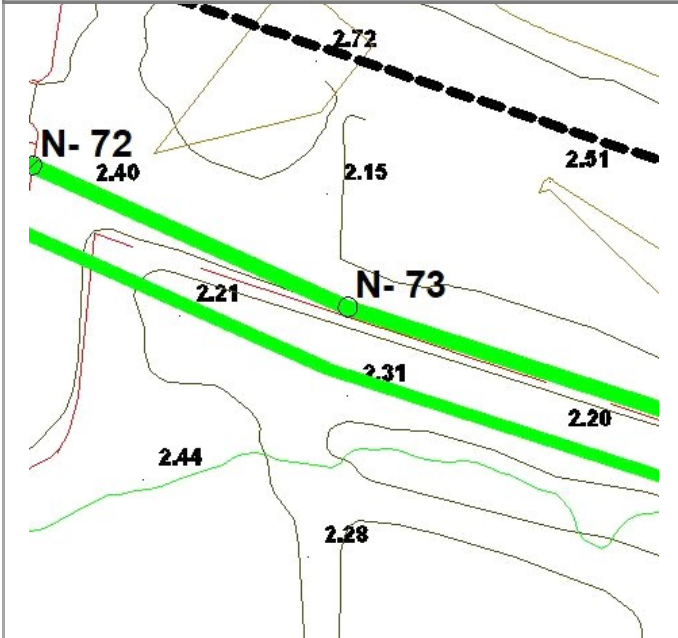
VÉRTICE
N-073

COORDENADAS UTM:
(DATUM ETRS89 - HUSO 30)

X
760.072,642

Y
4.306.390,306

CROQUIS



SITUACIÓN

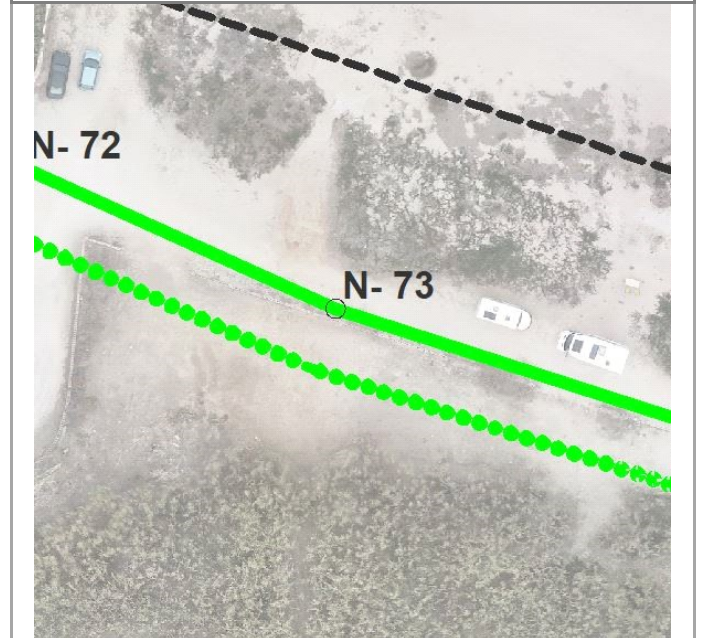
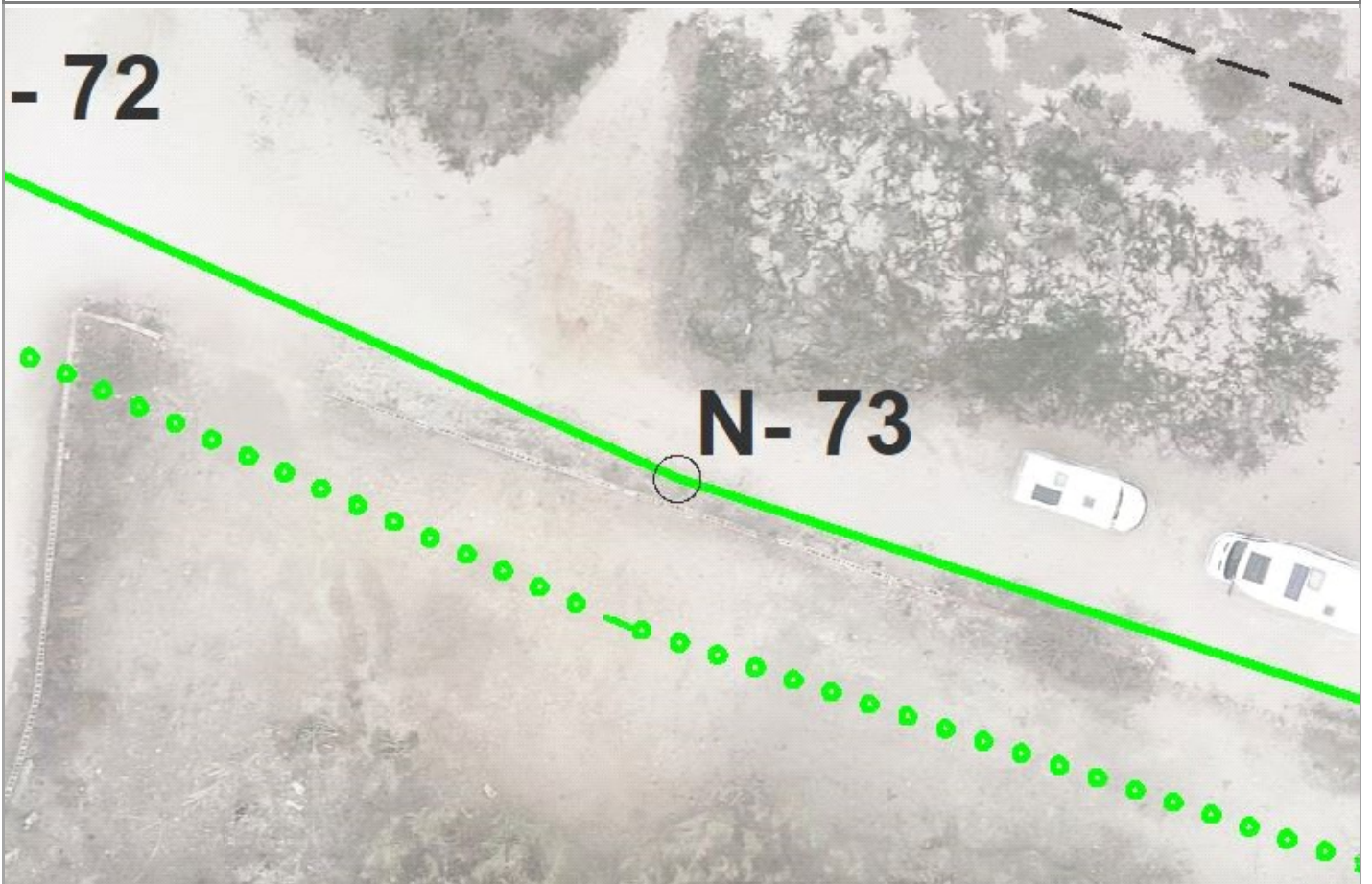


FOTO DE DETALLE



RESEÑAS DE VÉRTICE DEL DPMT

REFERENCIA DESLINDE
DES01/21/03/0002

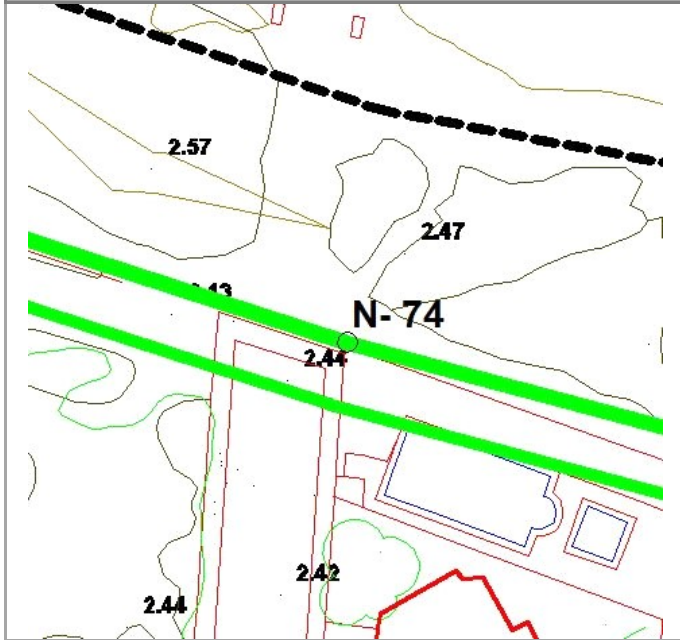
VÉRTICE
N-074

COORDENADAS UTM:
(DATUM ETRS89 - HUSO 30)

X
760.128,747

Y
4.306.372,186

CROQUIS



SITUACIÓN



FOTO DE DETALLE



RESEÑAS DE VÉRTICE DEL DPMT

REFERENCIA DESLINDE
DES01/21/03/0002

VÉRTICE
N-075

COORDENADAS UTM:
(DATUM ETRS89 - HUSO 30)

X
760.193,380

Y
4.306.354,921

CROQUIS



SITUACIÓN

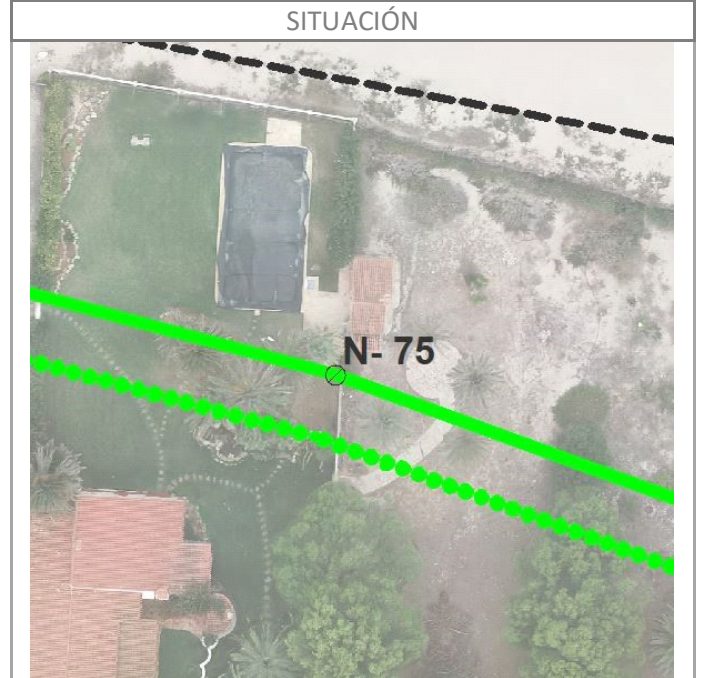


FOTO DE DETALLE



RESEÑAS DE VÉRTICE DEL DPMT

REFERENCIA DESLINDE
DES01/21/03/0002

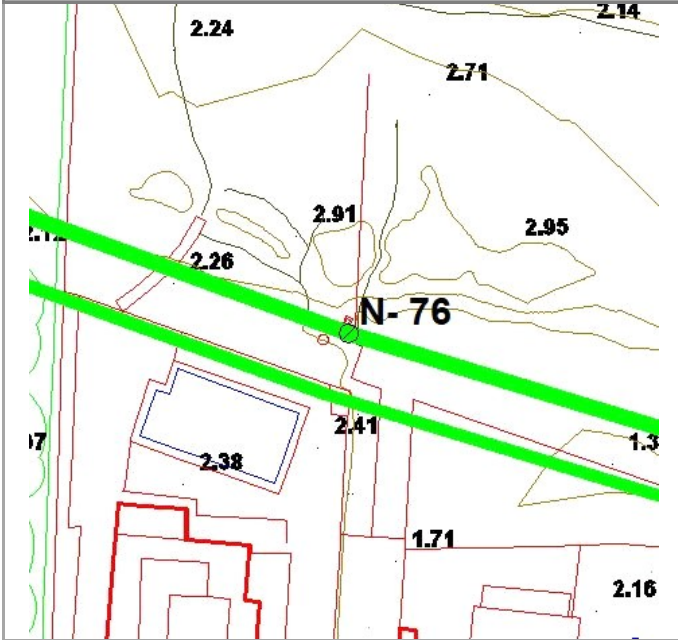
VÉRTICE
N-076

COORDENADAS UTM:
(DATUM ETRS89 - HUSO 30)

X
760.258,300

Y
4.306.331,291

CROQUIS



SITUACIÓN



FOTO DE DETALLE



RESEÑAS DE VÉRTICE DEL DPMT

REFERENCIA DESLINDE
DES01/21/03/0002

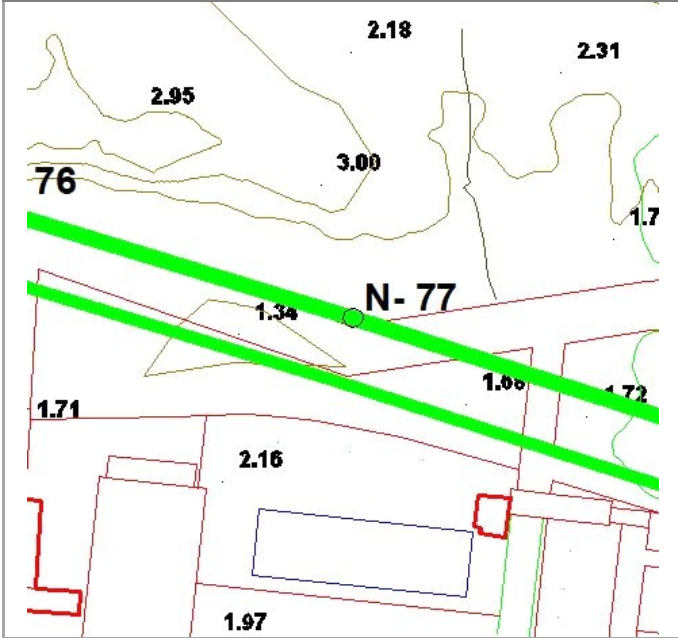
VÉRTICE
N-077

COORDENADAS UTM:
(DATUM ETRS89 - HUSO 30)

X
760.293,330

Y
4.306.320,700

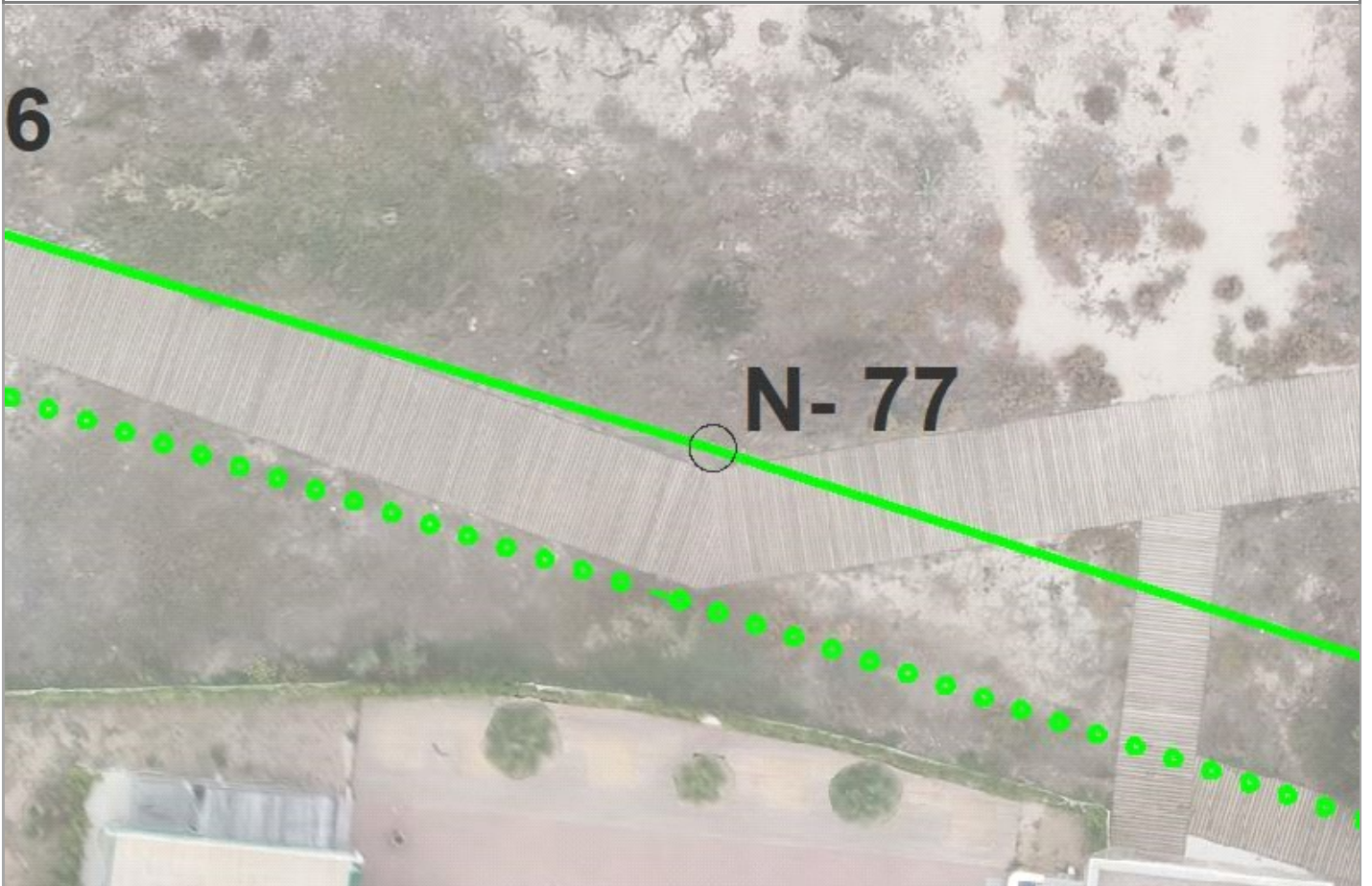
CROQUIS



SITUACIÓN



FOTO DE DETALLE



RESEÑAS DE VÉRTICE DEL DPMT

REFERENCIA DESLINDE
DES01/21/03/0002

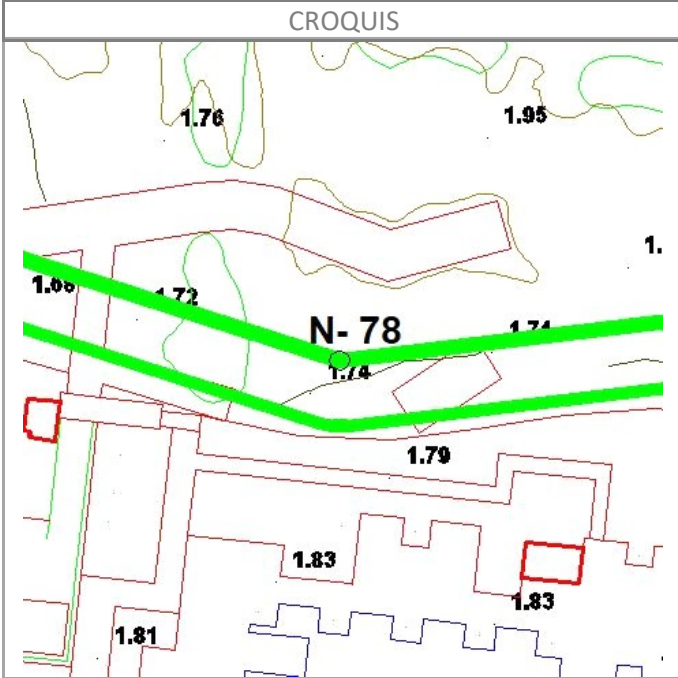
VÉRTICE
N-078

COORDENADAS UTM:
(DATUM ETRS89 - HUSO 30)

X
760.333,458

Y
4.306.307,835

CROQUIS



SITUACIÓN

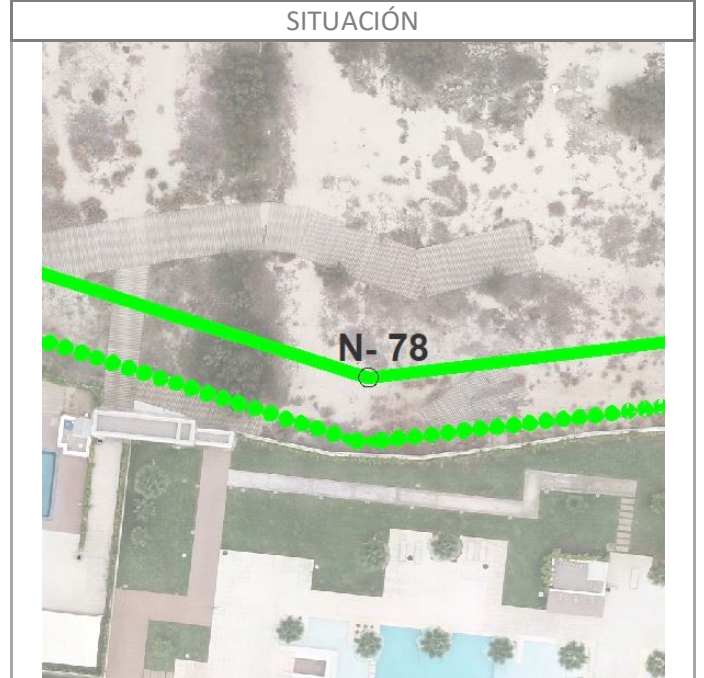



FOTO DE DETALLE



RESEÑAS DE VÉRTICE DEL DPMT

REFERENCIA DESLINDE
DES01/21/03/0002

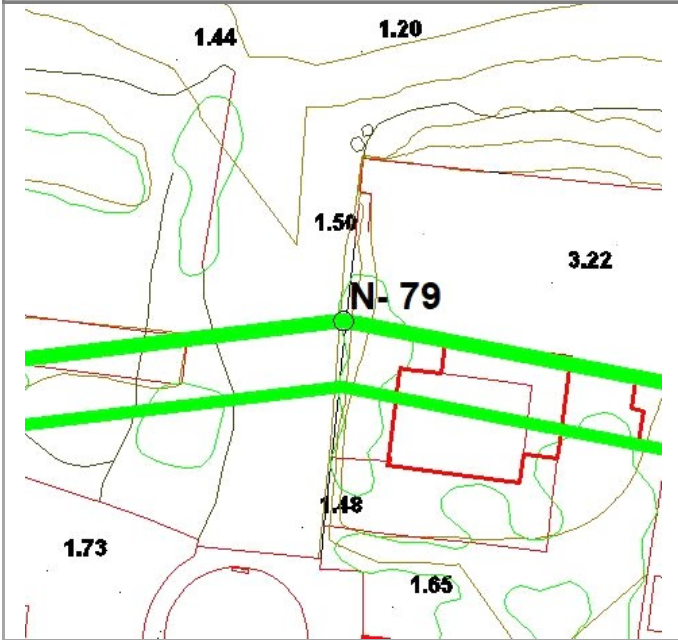
VÉRTICE
N-079

COORDENADAS UTM:
(DATUM ETRS89 - HUSO 30)

X
760.402,246

Y
4.306.316,031

CROQUIS



SITUACIÓN



FOTO DE DETALLE



RESEÑAS DE VÉRTICE DEL DPMT

REFERENCIA DESLINDE
DES01/21/03/0002

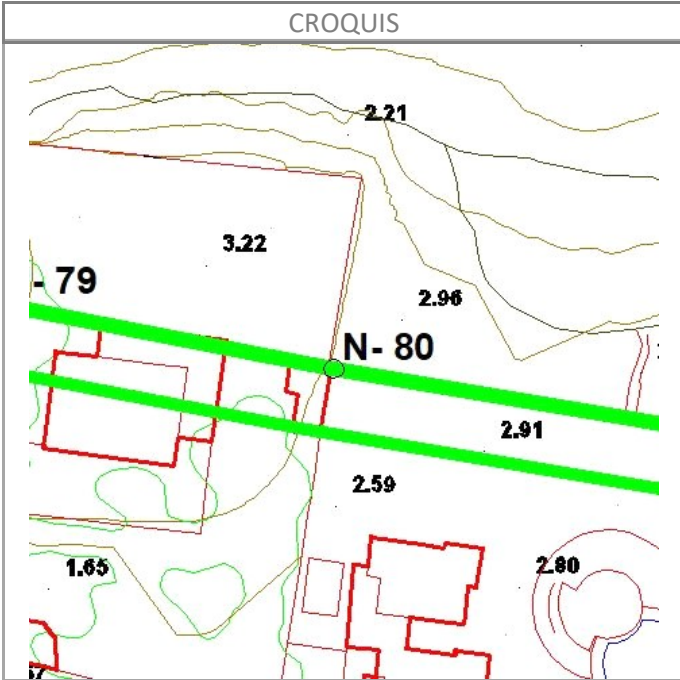
VÉRTICE
N-080

COORDENADAS UTM:
(DATUM ETRS89 - HUSO 30)

X
760.433,371

Y
4.306.310,016

CROQUIS



SITUACIÓN





FOTO DE DETALLE



RESEÑAS DE VÉRTICE DEL DPMT

REFERENCIA DESLINDE
DES01/21/03/0002

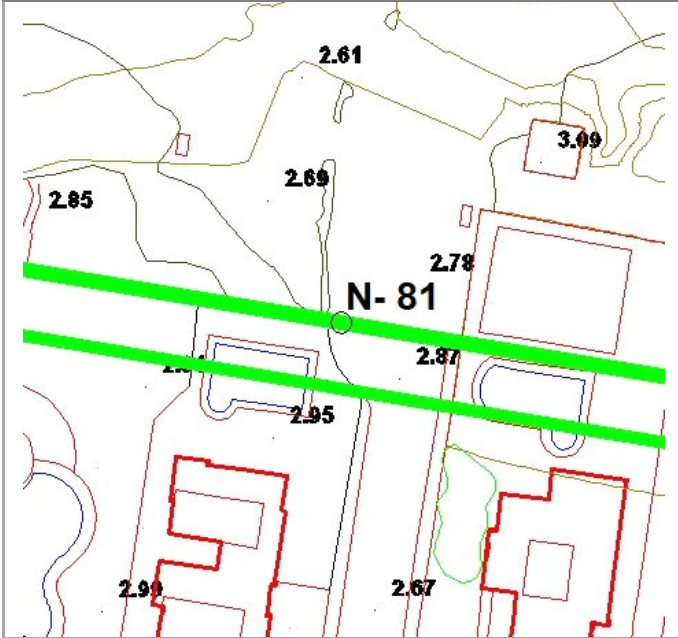
VÉRTICE
N-081

COORDENADAS UTM:
(DATUM ETRS89 - HUSO 30)

X
760.490,206

Y
4.306.300,529

CROQUIS



SITUACIÓN





FOTO DE DETALLE



RESEÑAS DE VÉRTICE DEL DPMT

REFERENCIA DESLINDE
DES01/21/03/0002

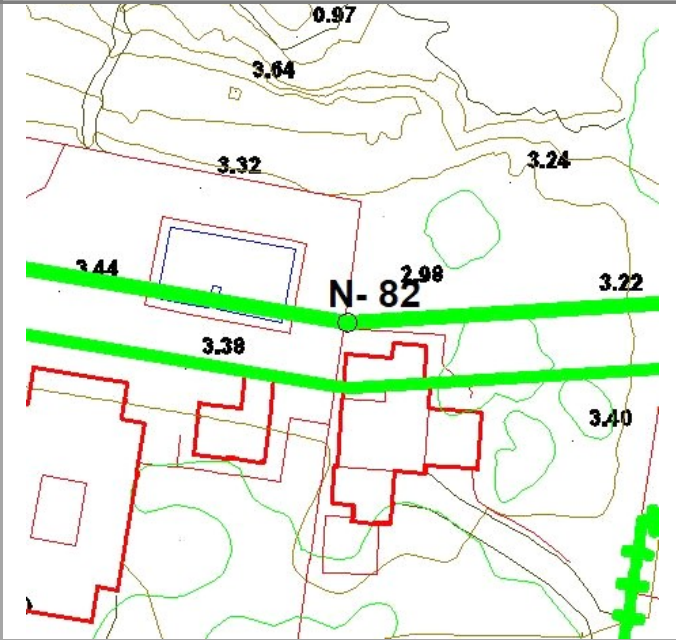
VÉRTICE
N-082

COORDENADAS UTM:
(DATUM ETRS89 - HUSO 30)

X
760.557,895

Y
4.306.289,230


CROQUIS



SITUACIÓN



FOTO DE DETALLE



RESEÑAS DE VÉRTICE DEL DPMT

REFERENCIA DESLINDE
DES01/21/03/0002

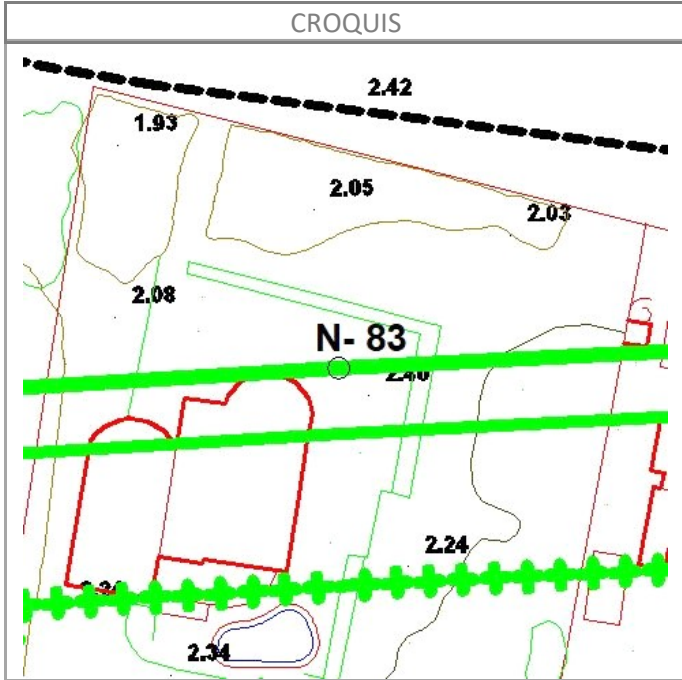
VÉRTICE
N-083

COORDENADAS UTM:
(DATUM ETRS89 - HUSO 30)

X
760.615,116

Y
4.306.292,753

CROQUIS



SITUACIÓN

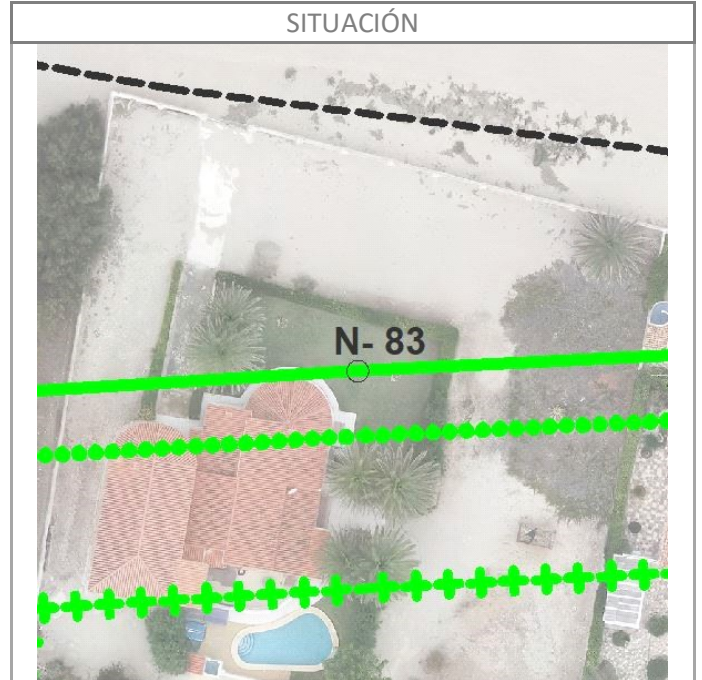
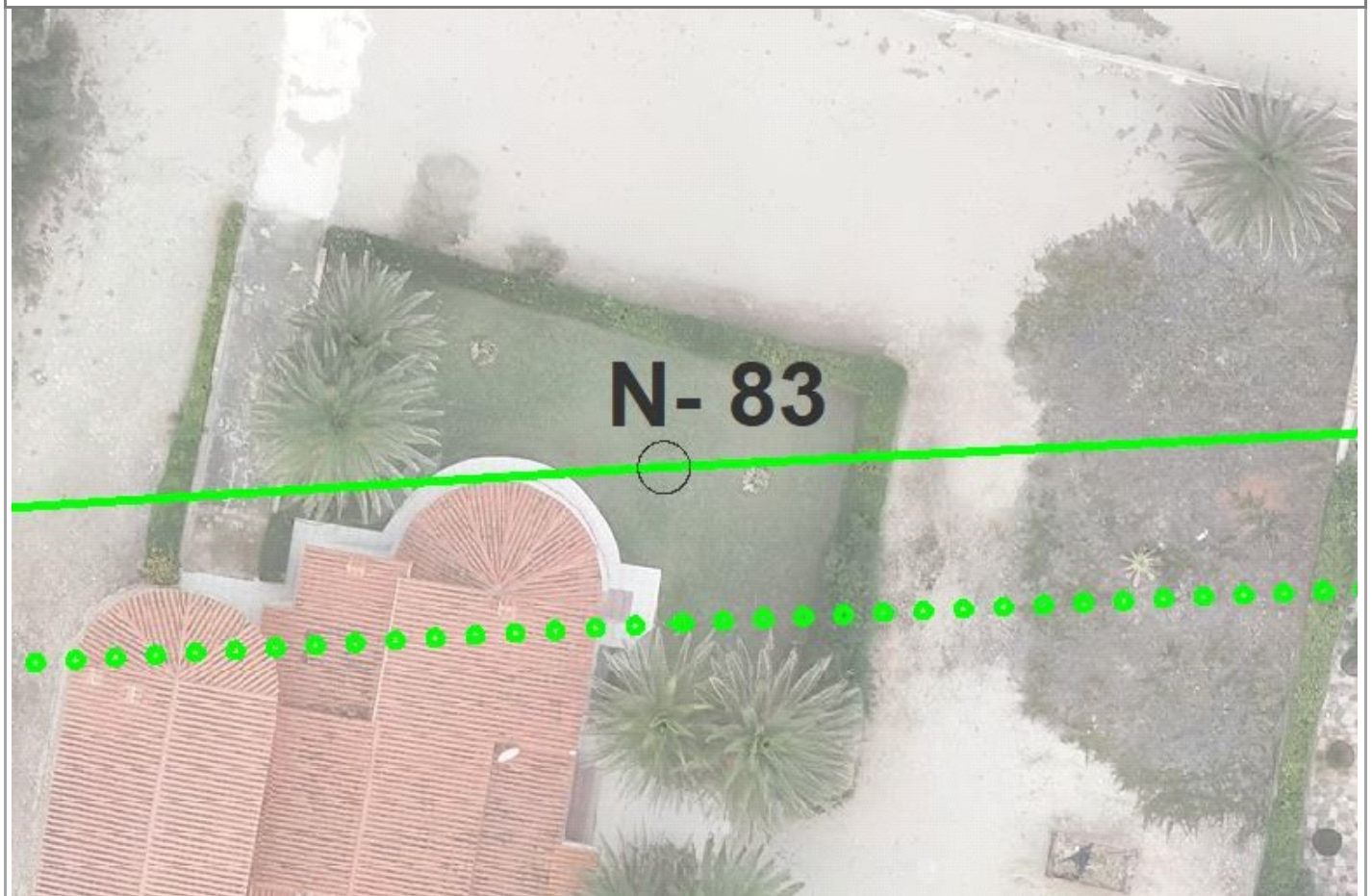


FOTO DE DETALLE



RESEÑAS DE VÉRTICE DEL DPMT

REFERENCIA DESLINDE
DES01/21/03/0002

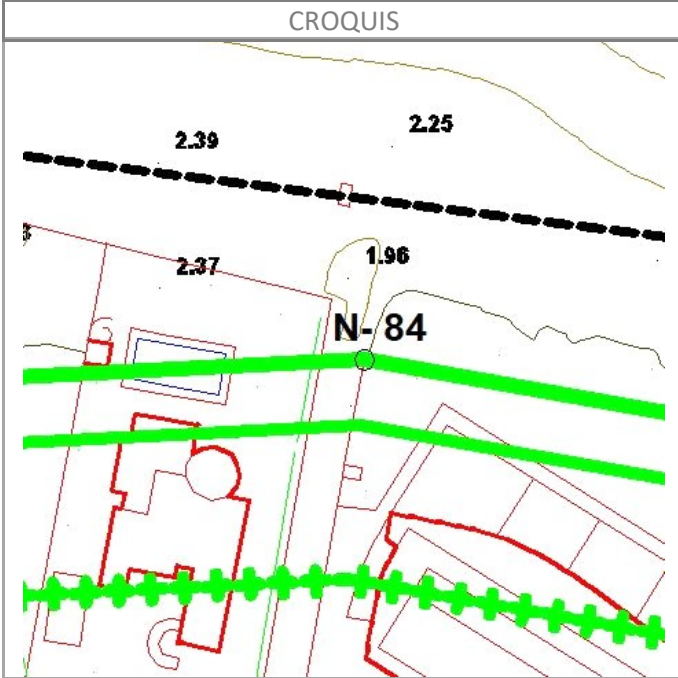
VÉRTICE
N-084

COORDENADAS UTM:
(DATUM ETRS89 - HUSO 30)

X
760.666,884

Y
4.306.295,320

CROQUIS



SITUACIÓN


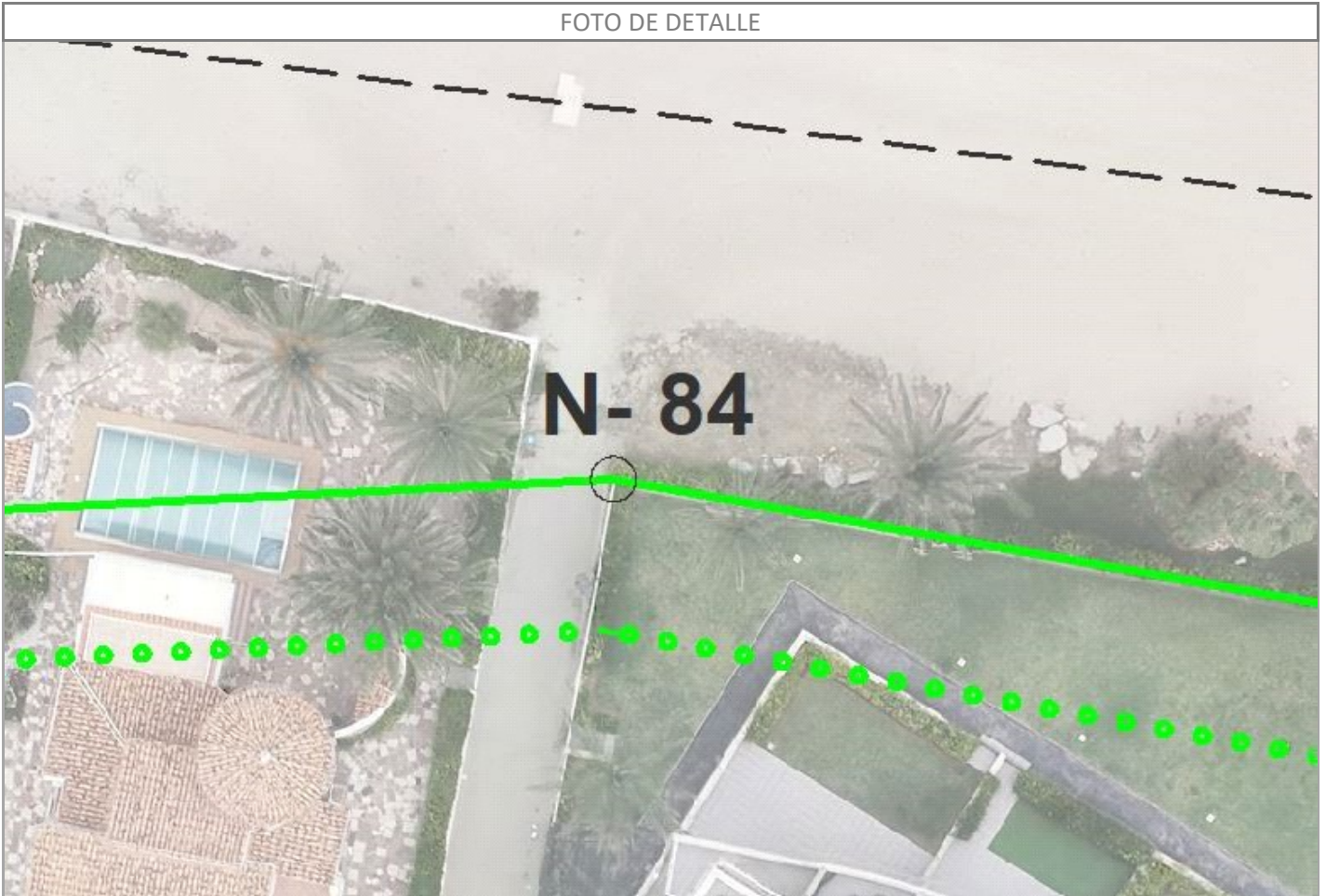


FOTO DE DETALLE



RESEÑAS DE VÉRTICE DEL DPMT

REFERENCIA DESLINDE
DES01/21/03/0002

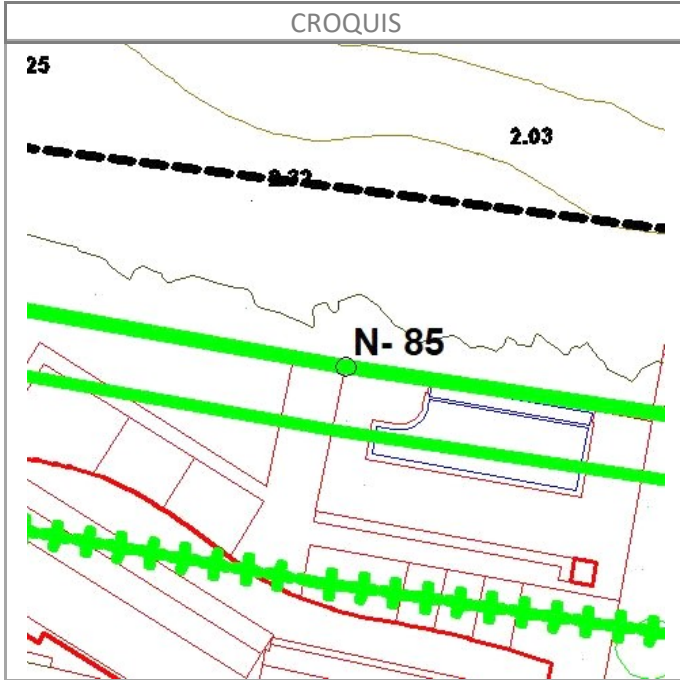
VÉRTICE
N-085

COORDENADAS UTM:
(DATUM ETRS89 - HUSO 30)

X
760.702,309

Y
4.306.289,082

CROQUIS



SITUACIÓN


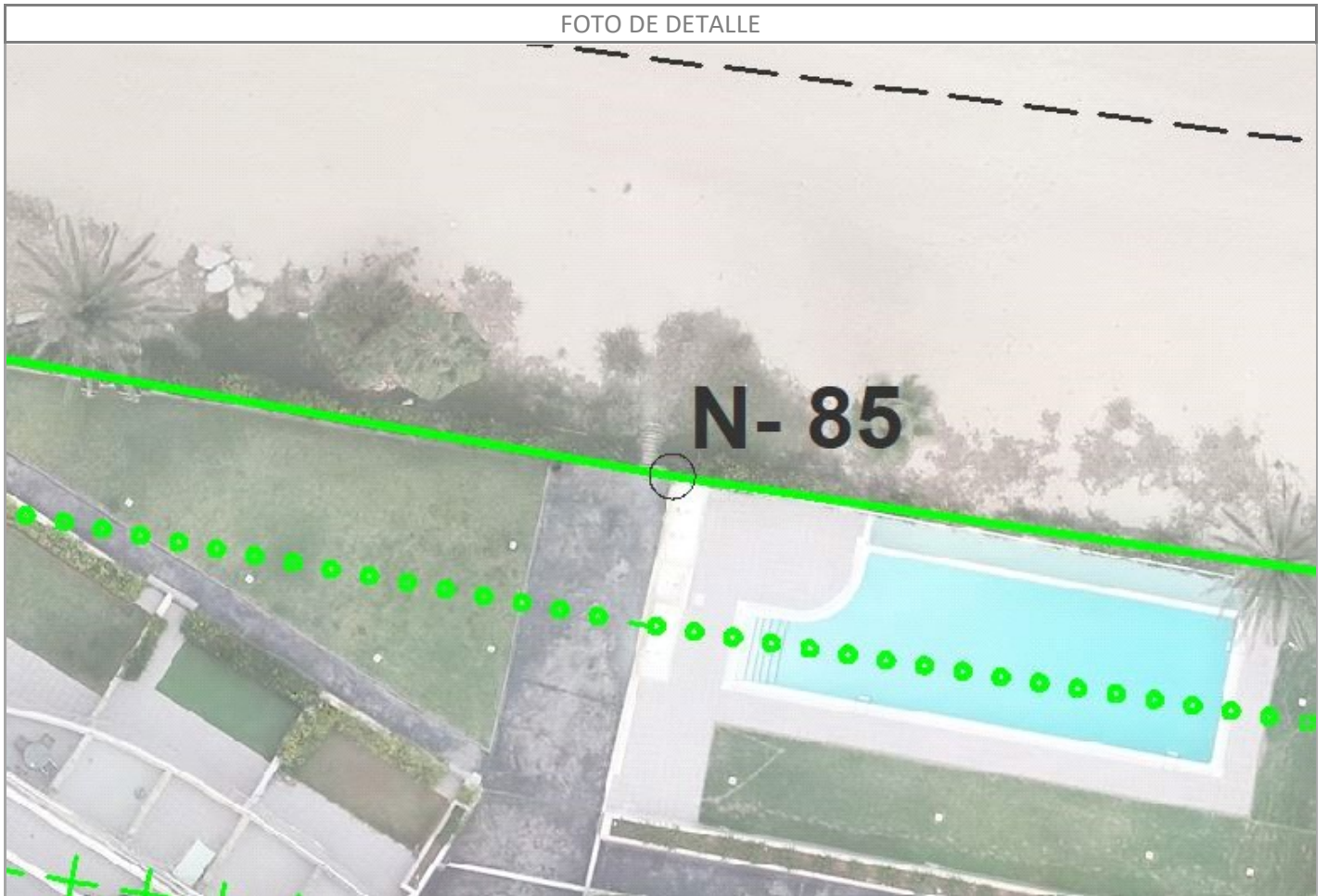


FOTO DE DETALLE



RESEÑAS DE VÉRTICE DEL DPMT

REFERENCIA DESLINDE
DES01/21/03/0002

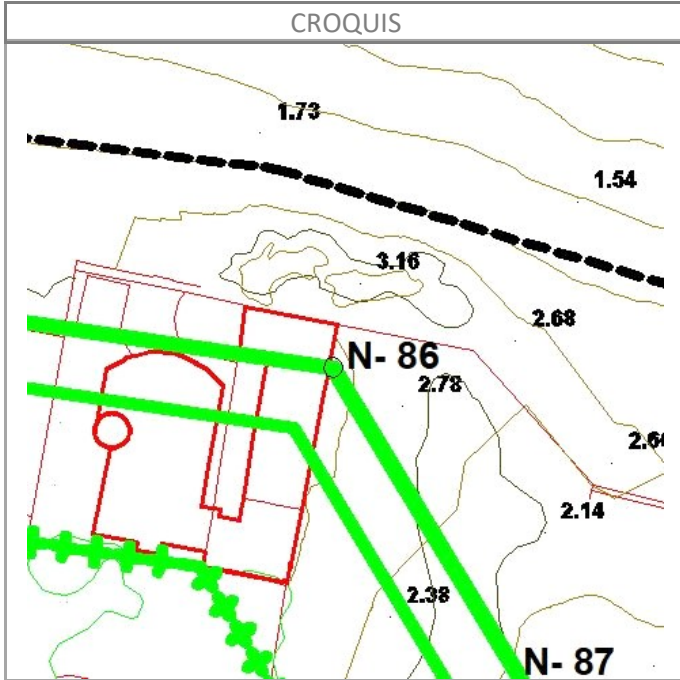
VÉRTICE
N-086

COORDENADAS UTM:
(DATUM ETRS89 - HUSO 30)

X
760.755,410

Y
4.306.281,246

CROQUIS



SITUACIÓN

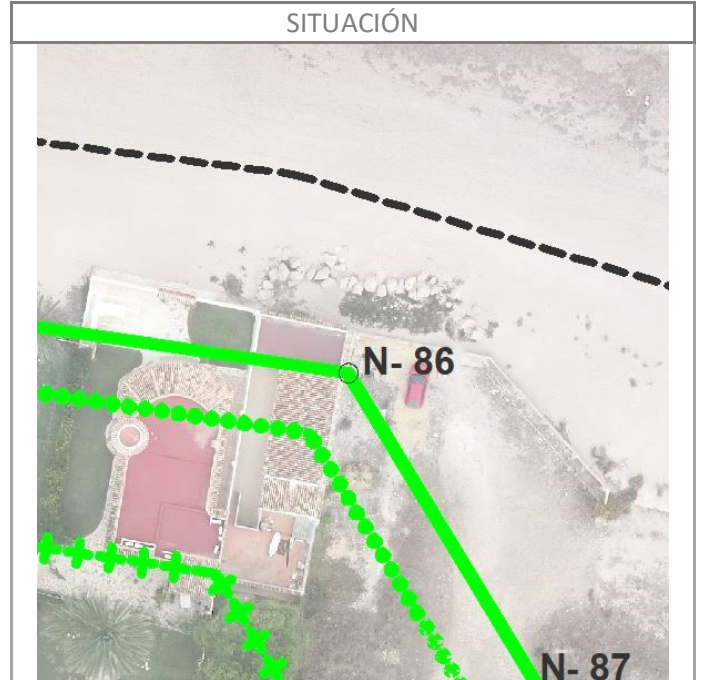



FOTO DE DETALLE



RESEÑAS DE VÉRTICE DEL DPMT

REFERENCIA DESLINDE
DES01/21/03/0002

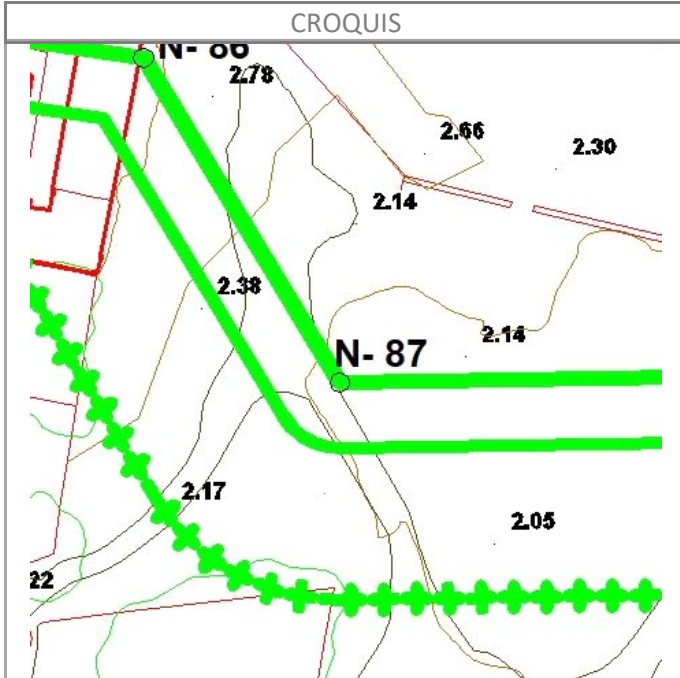
VÉRTICE
N-087

COORDENADAS UTM:
(DATUM ETRS89 - HUSO 30)

X
760.773,417

Y
4.306.251,437

CROQUIS



SITUACIÓN





FOTO DE DETALLE



RESEÑAS DE VÉRTICE DEL DPMT

REFERENCIA DESLINDE
DES01/21/03/0002

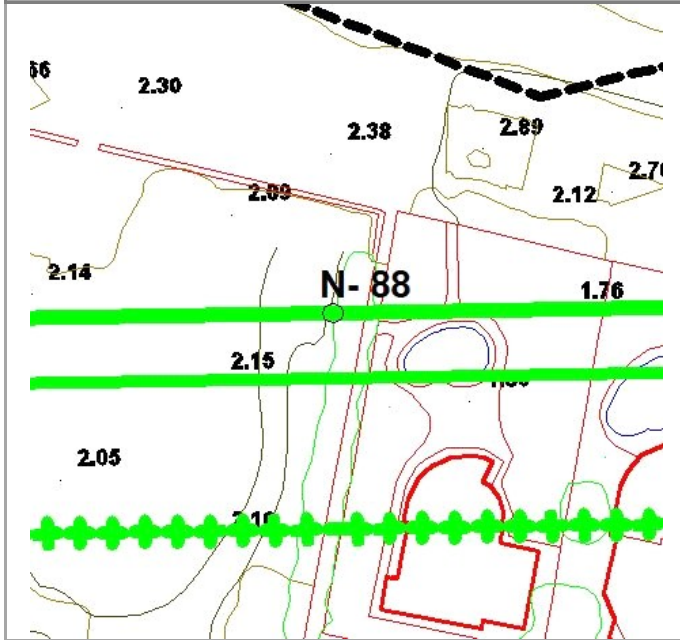
VÉRTICE
N-088

COORDENADAS UTM:
(DATUM ETRS89 - HUSO 30)

X
760.812,868

Y
4.306.252,058

CROQUIS



SITUACIÓN





FOTO DE DETALLE



RESEÑAS DE VÉRTICE DEL DPMT

REFERENCIA DESLINDE
DES01/21/03/0002

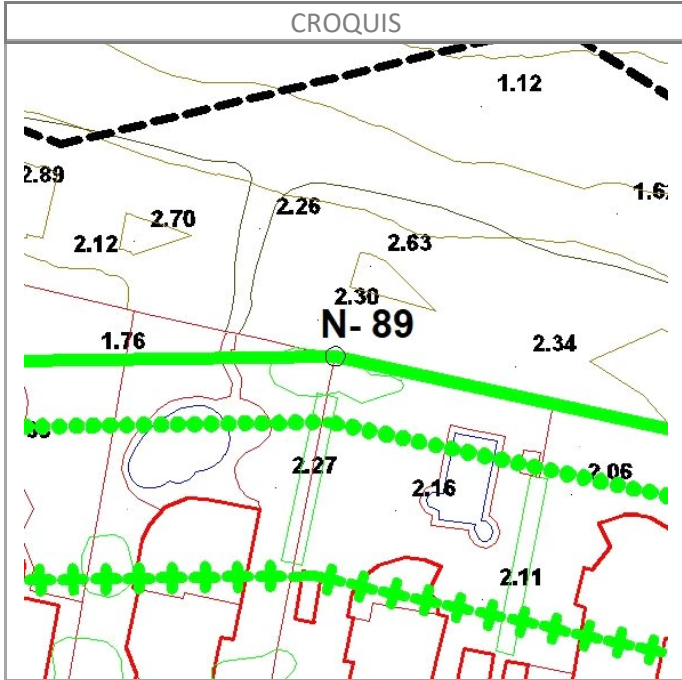
VÉRTICE
N-089

COORDENADAS UTM:
(DATUM ETRS89 - HUSO 30)

X
760.857,028

Y
4.306.252,753

CROQUIS



SITUACIÓN




FOTO DE DETALLE



RESEÑAS DE VÉRTICE DEL DPMT

REFERENCIA DESLINDE
DES01/21/03/0002

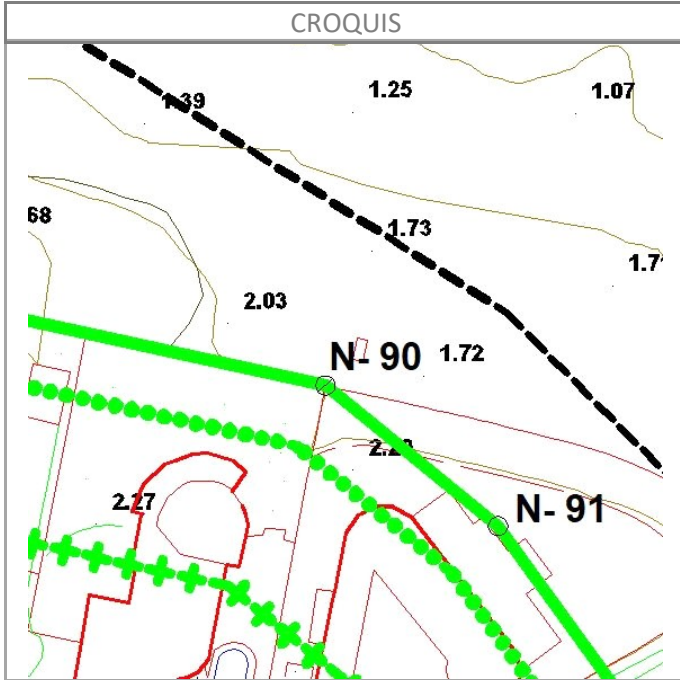
VÉRTICE
N-090

COORDENADAS UTM:
(DATUM ETRS89 - HUSO 30)

X
760.918,684

Y
4.306.239,281

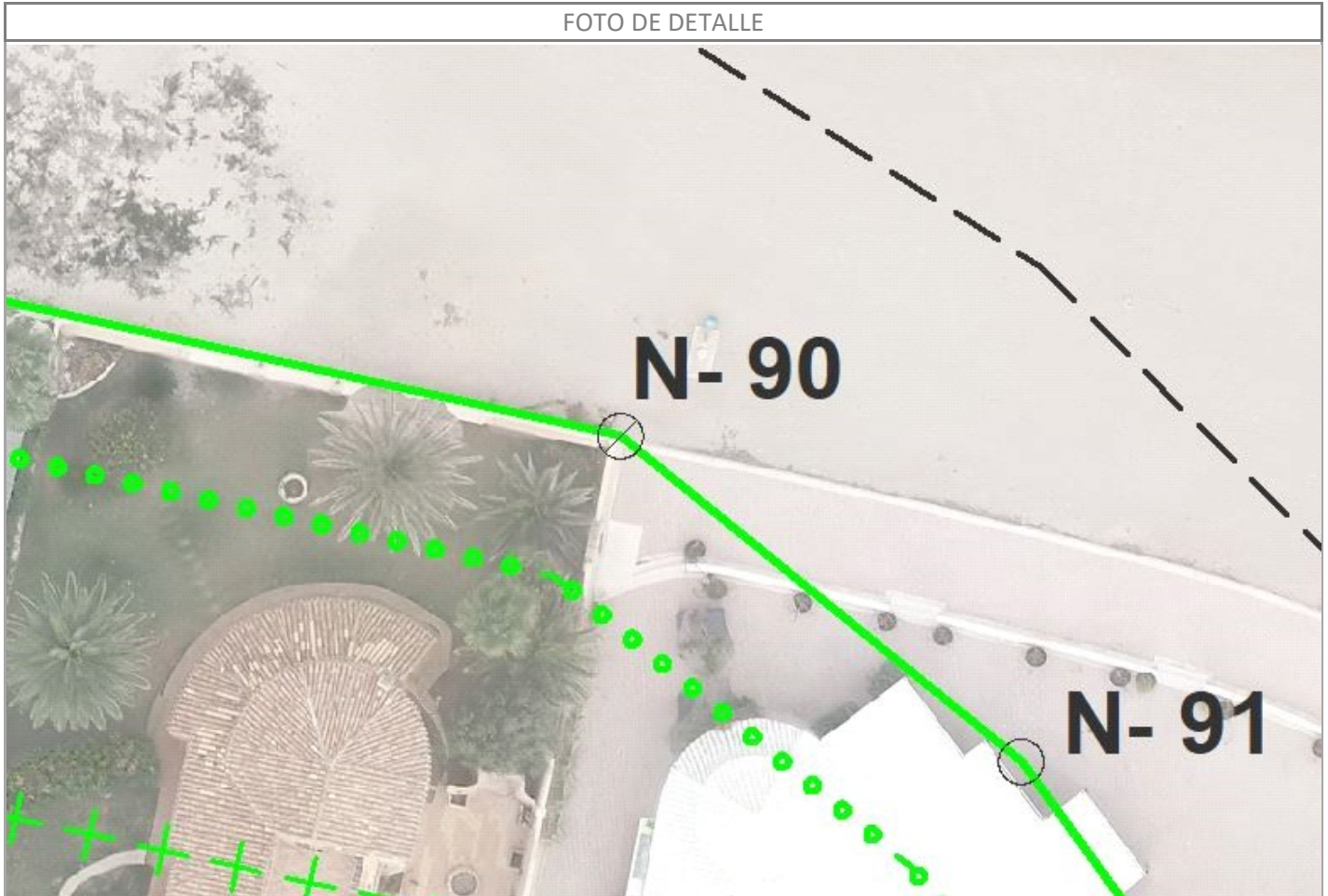
CROQUIS



SITUACIÓN



FOTO DE DETALLE



RESEÑAS DE VÉRTICE DEL DPMT

REFERENCIA DESLINDE
DES01/21/03/0002

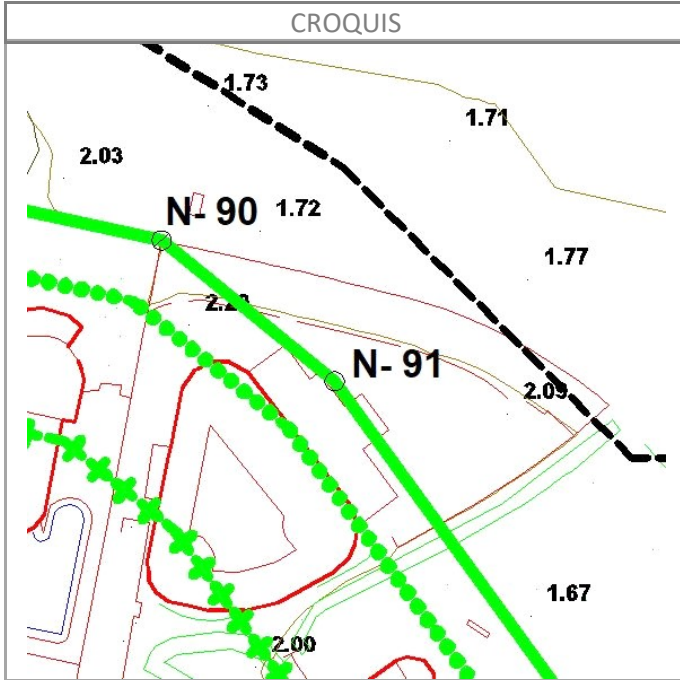
VÉRTICE
N-091

COORDENADAS UTM:
(DATUM ETRS89 - HUSO 30)

X
760.934,637

Y
4.306.226,315

CROQUIS



SITUACIÓN

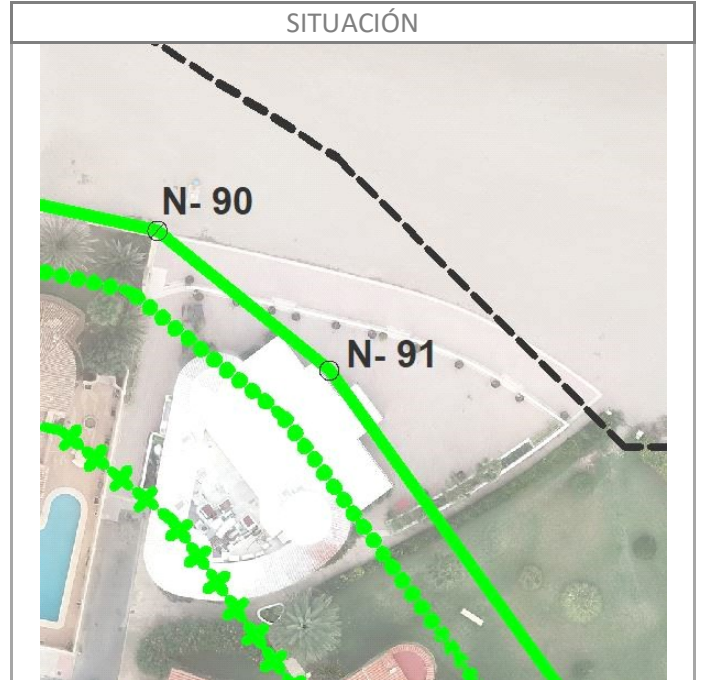


FOTO DE DETALLE



RESEÑAS DE VÉRTICE DEL DPMT

REFERENCIA DESLINDE
DES01/21/03/0002

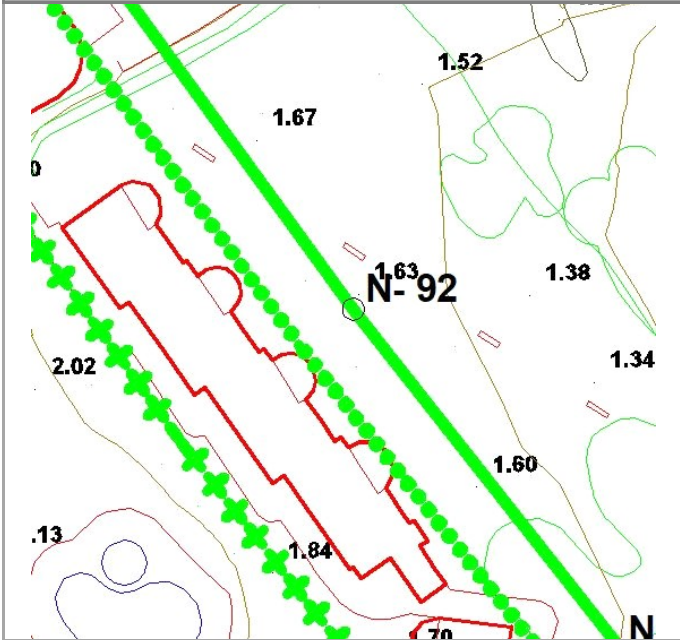
VÉRTICE
N-092

COORDENADAS UTM:
(DATUM ETRS89 - HUSO 30)

X
760.961,636

Y
4.306.189,144

CROQUIS



SITUACIÓN

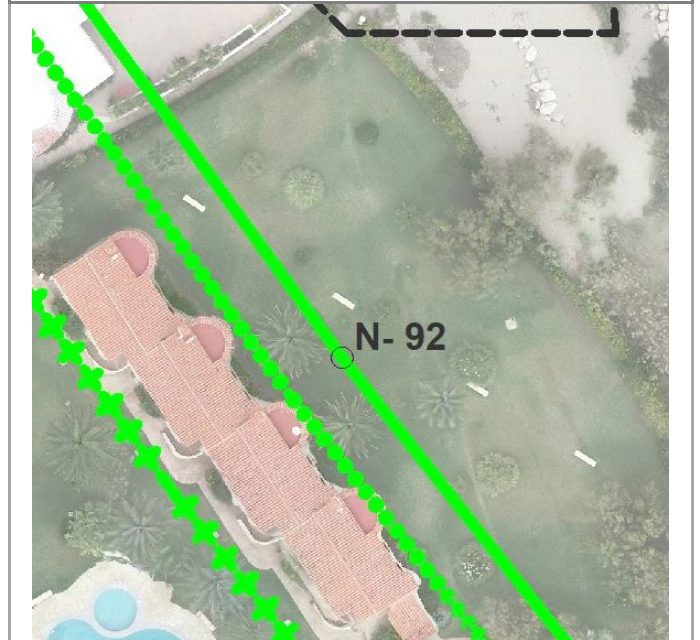


FOTO DE DETALLE



RESEÑAS DE VÉRTICE DEL DPMT

REFERENCIA DESLINDE
DES01/21/03/0002

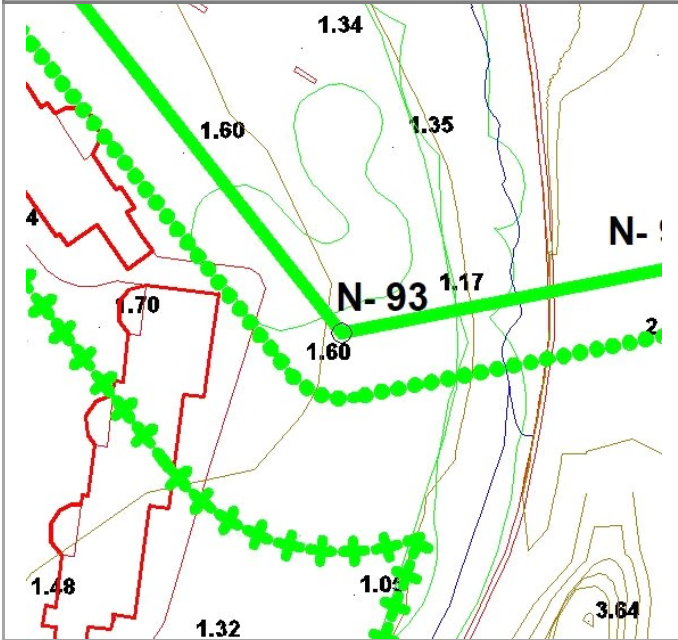
VÉRTICE
N-093

COORDENADAS UTM:
(DATUM ETRS89 - HUSO 30)

X
760.987,424

Y
4.306.156,350

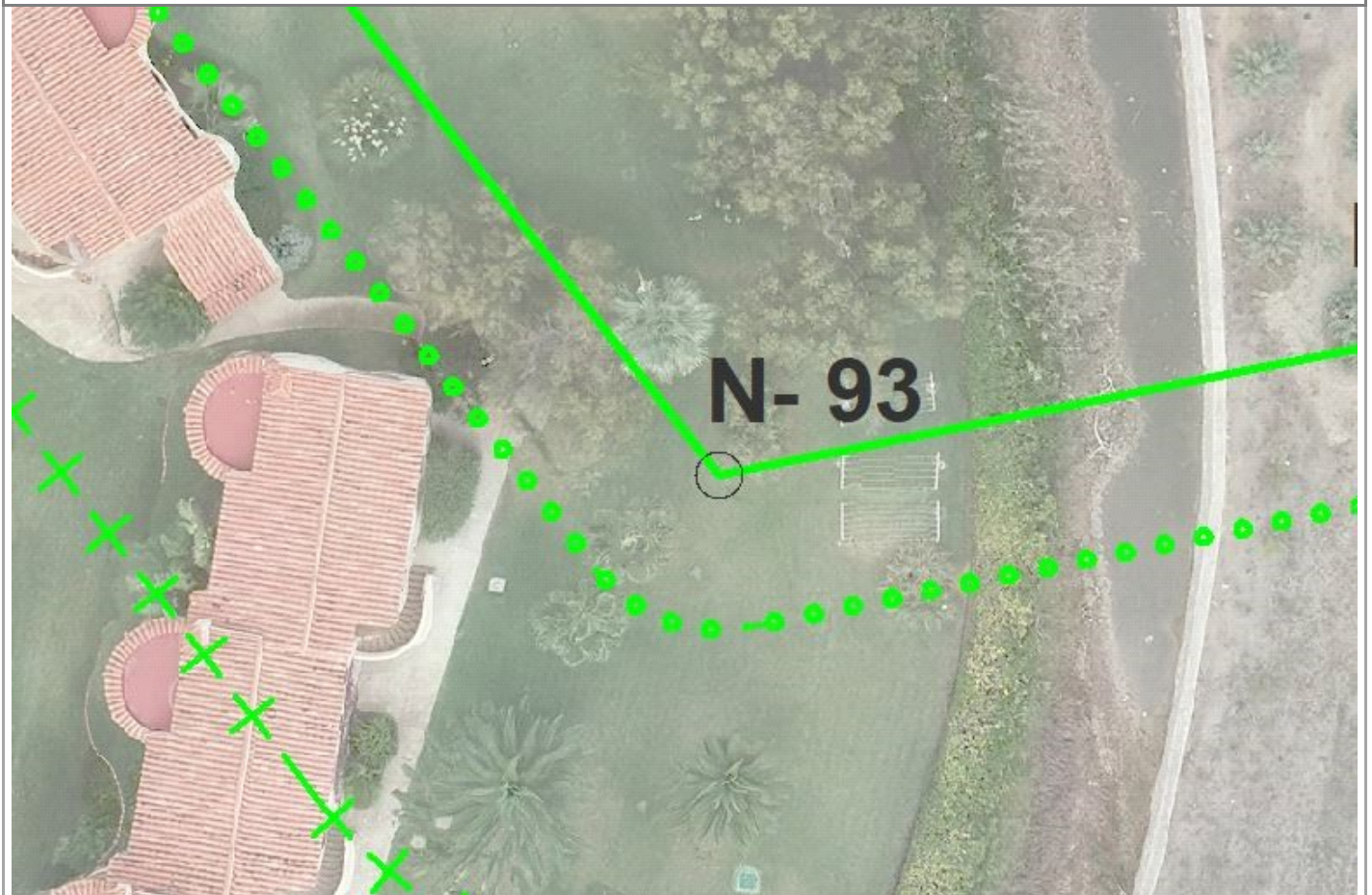
CROQUIS



SITUACIÓN



FOTO DE DETALLE



RESEÑAS DE VÉRTICE DEL DPMT

REFERENCIA DESLINDE
DES01/21/03/0002

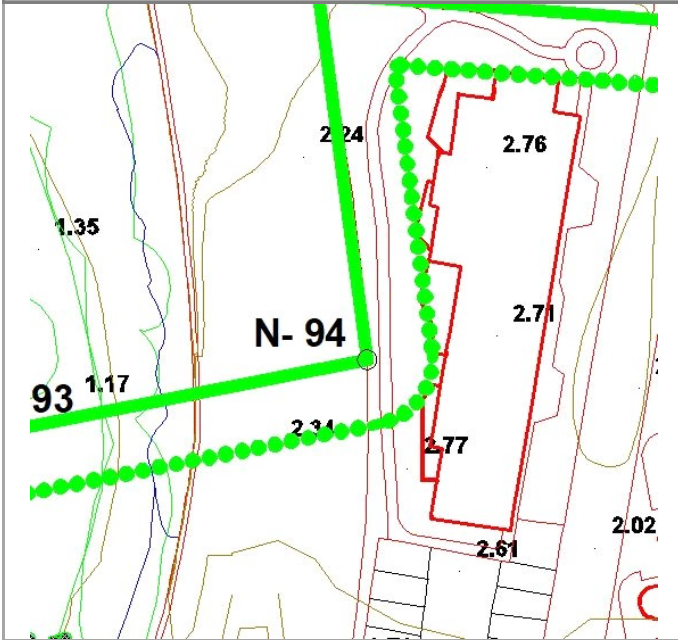
VÉRTICE
N-094

COORDENADAS UTM:
(DATUM ETRS89 - HUSO 30)

X
761.022,150

Y
4.306.163,230

CROQUIS



SITUACIÓN


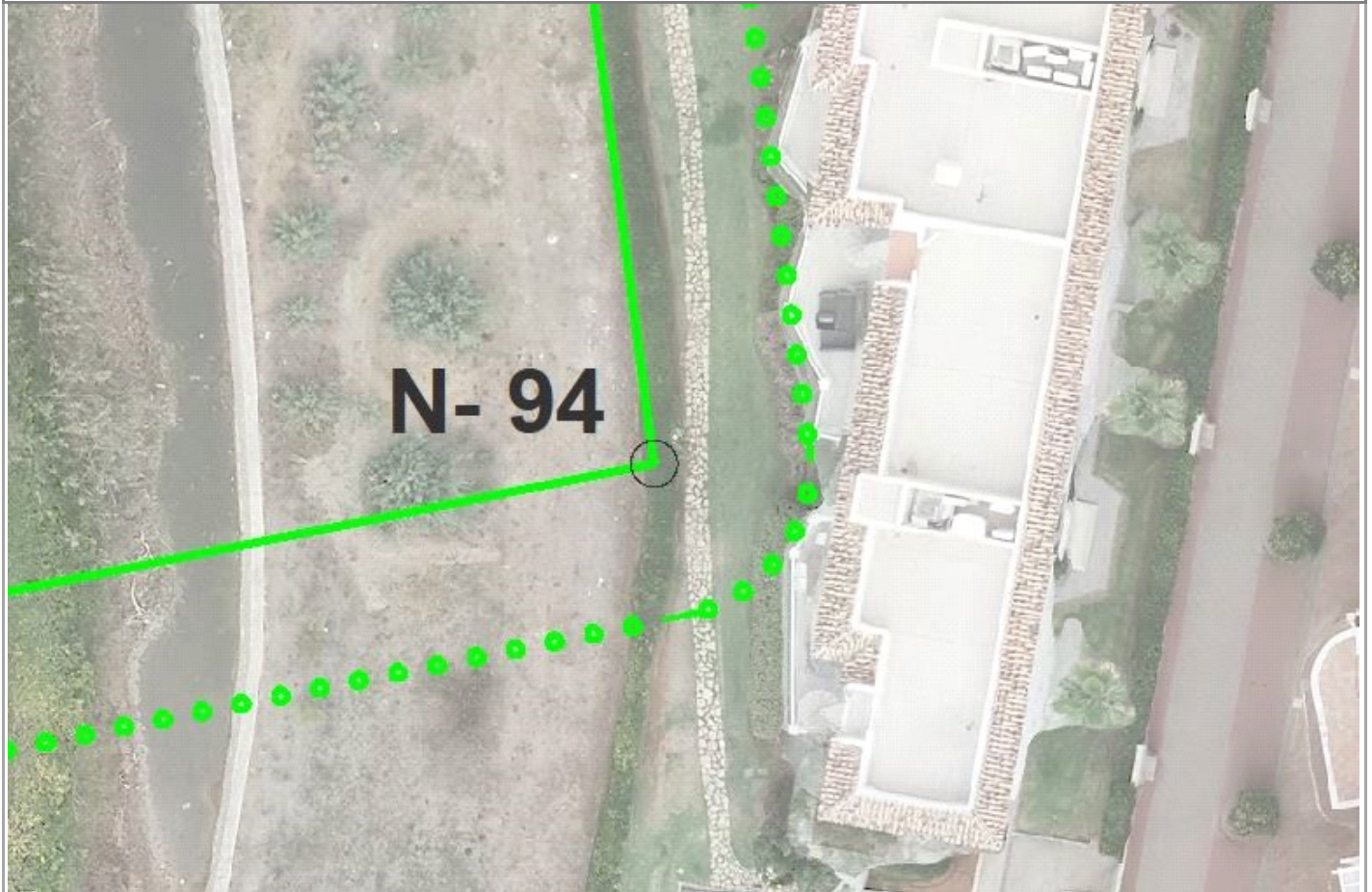


FOTO DE DETALLE



RESEÑAS DE VÉRTICE DEL DPMT

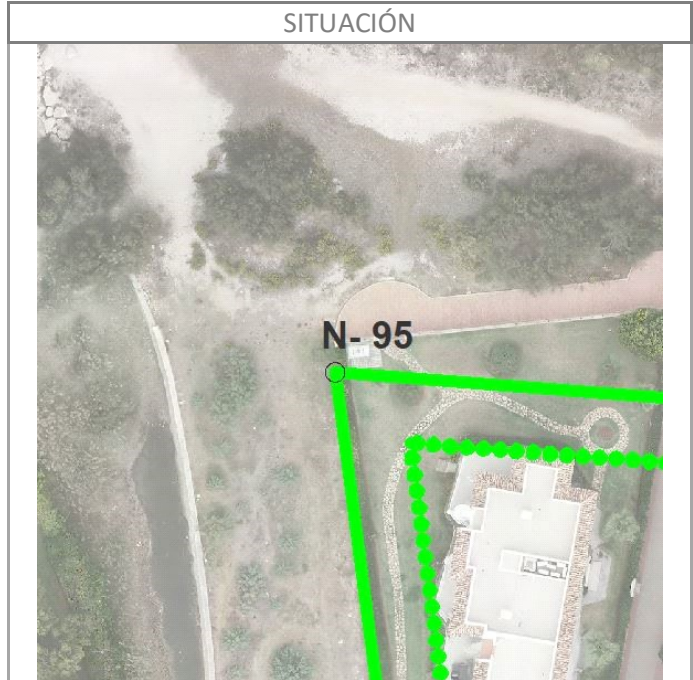
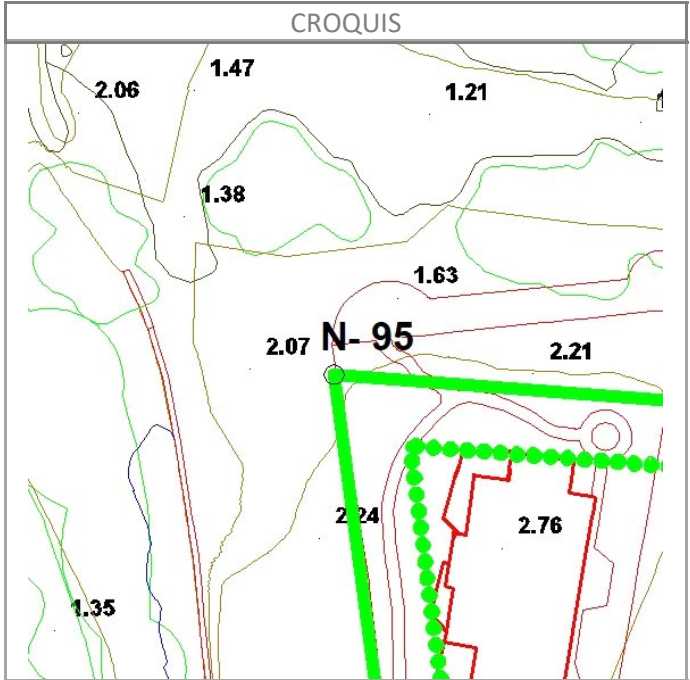
REFERENCIA DESLINDE
DES01/21/03/0002

VÉRTICE
N-095

COORDENADAS UTM:
(DATUM ETRS89 - HUSO 30)

X
761.017,720

Y
4.306.196,752



RESEÑAS DE VÉRTICE DEL DPMT

REFERENCIA DESLINDE
DES01/21/03/0002

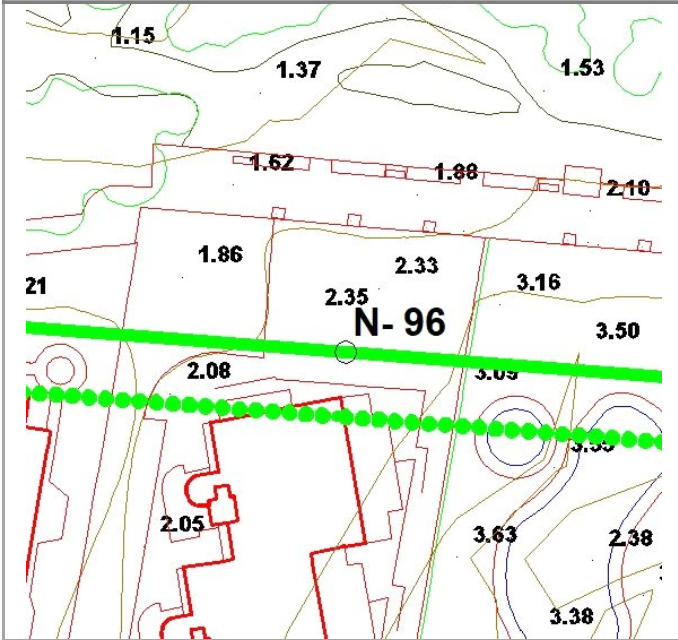
VÉRTICE
N-096

COORDENADAS UTM:
(DATUM ETRS89 - HUSO 30)

X
761.068,881

Y
4.306.192,786

CROQUIS



SITUACIÓN

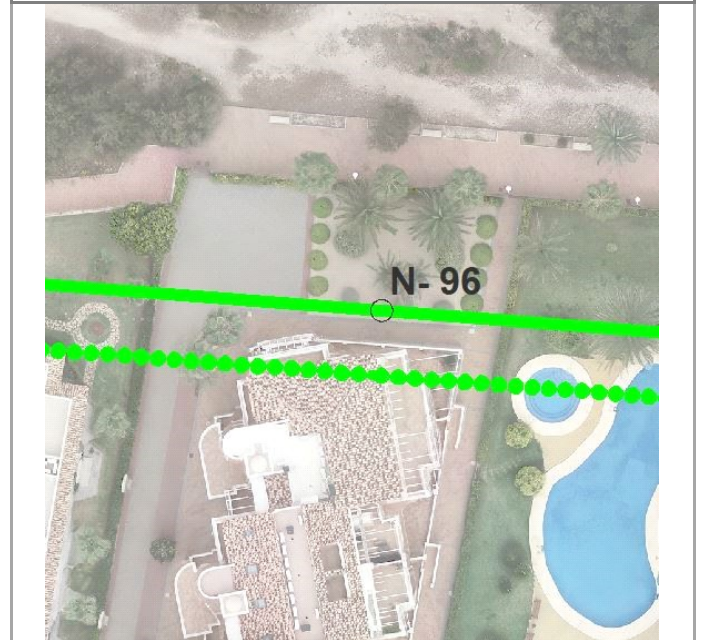
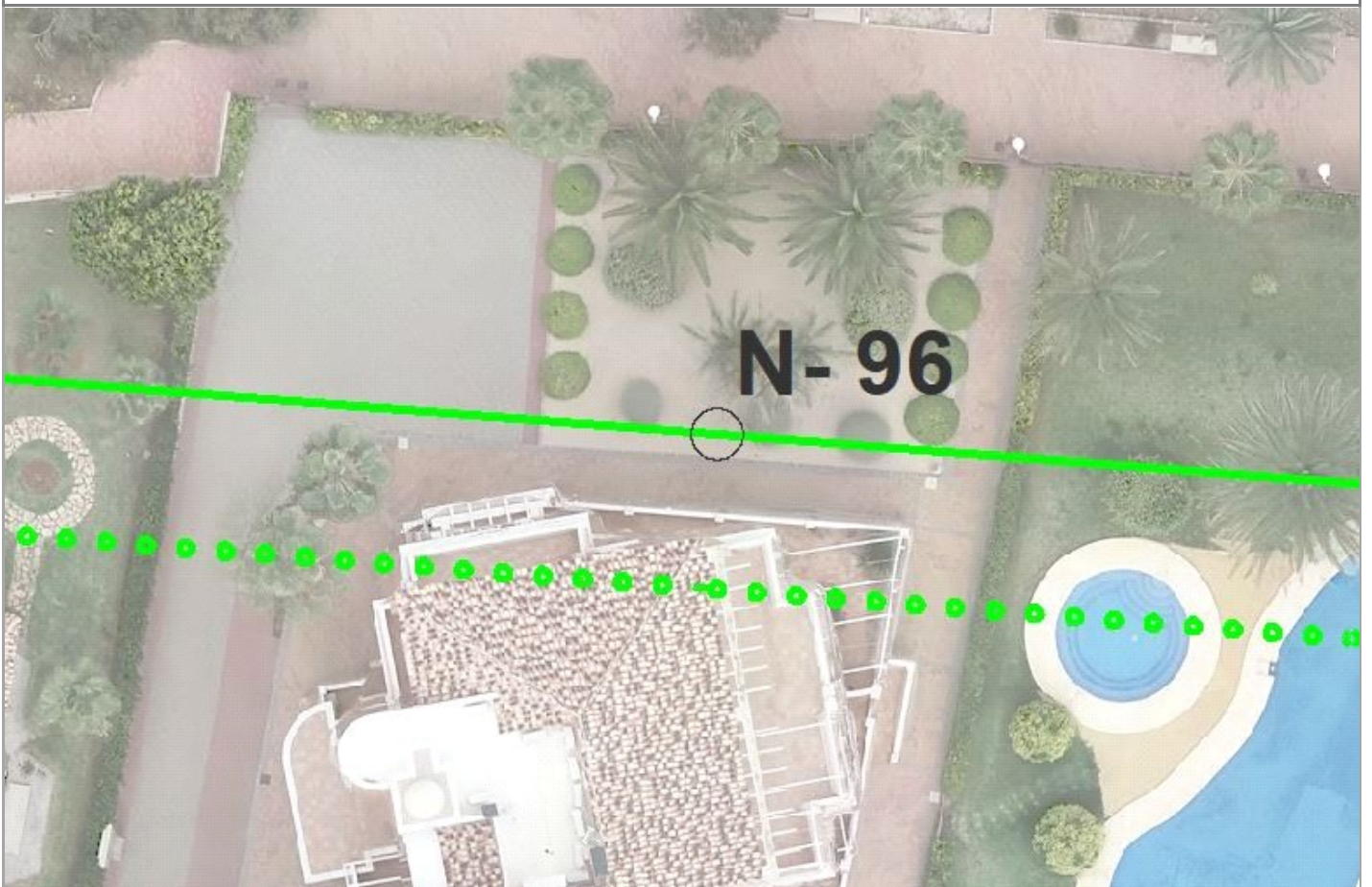


FOTO DE DETALLE



RESEÑAS DE VÉRTICE DEL DPMT

REFERENCIA DESLINDE
DES01/21/03/0002

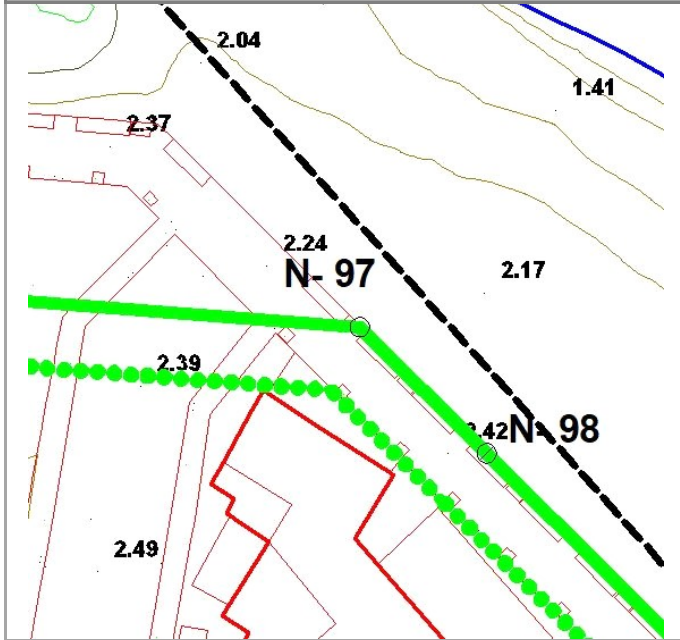
VÉRTICE
N-097

COORDENADAS UTM:
(DATUM ETRS89 - HUSO 30)

X
761.134,420

Y
4.306.187,705

CROQUIS



SITUACIÓN


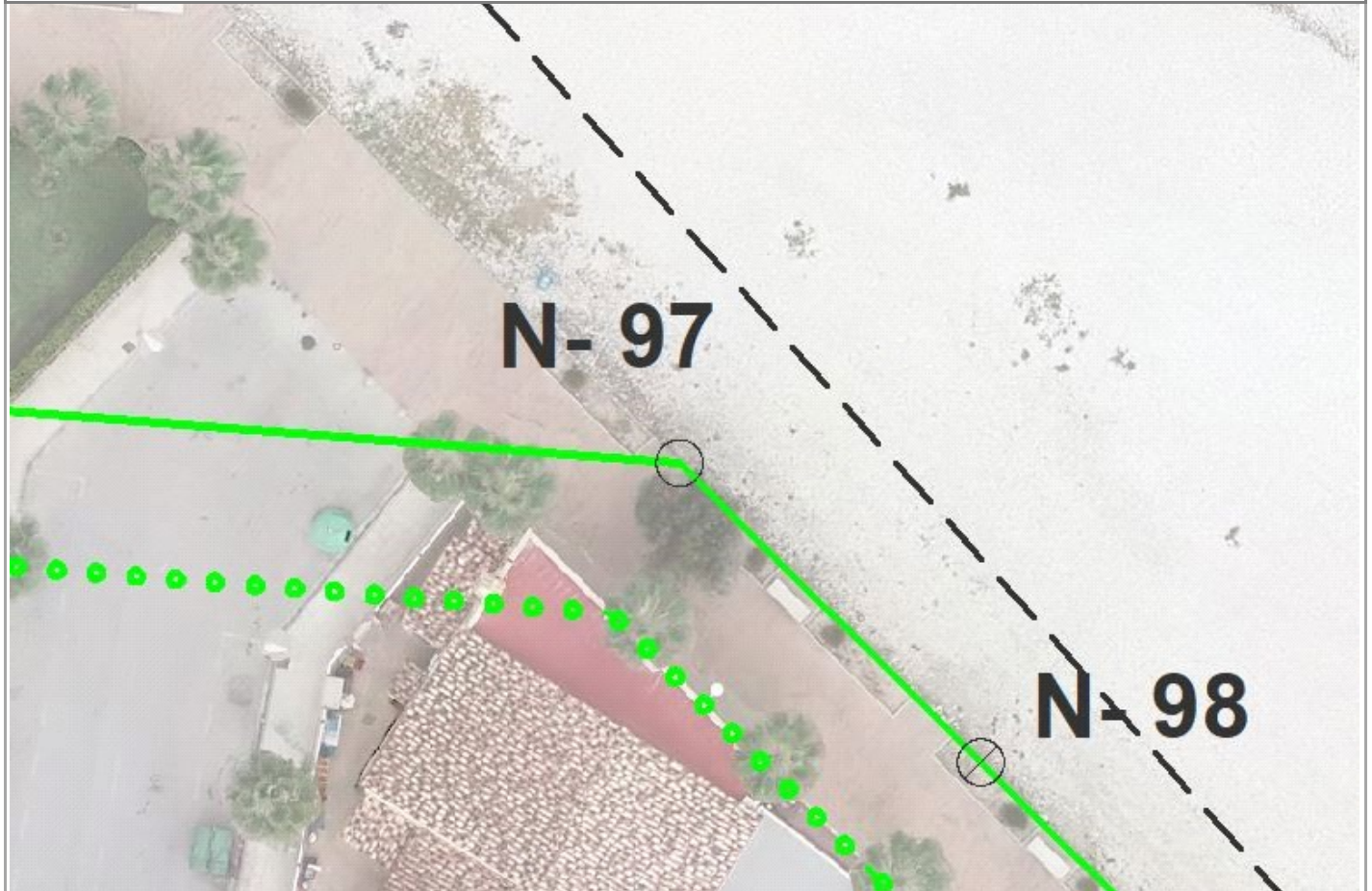


FOTO DE DETALLE



RESEÑAS DE VÉRTICE DEL DPMT

REFERENCIA DESLINDE
DES01/21/03/0002

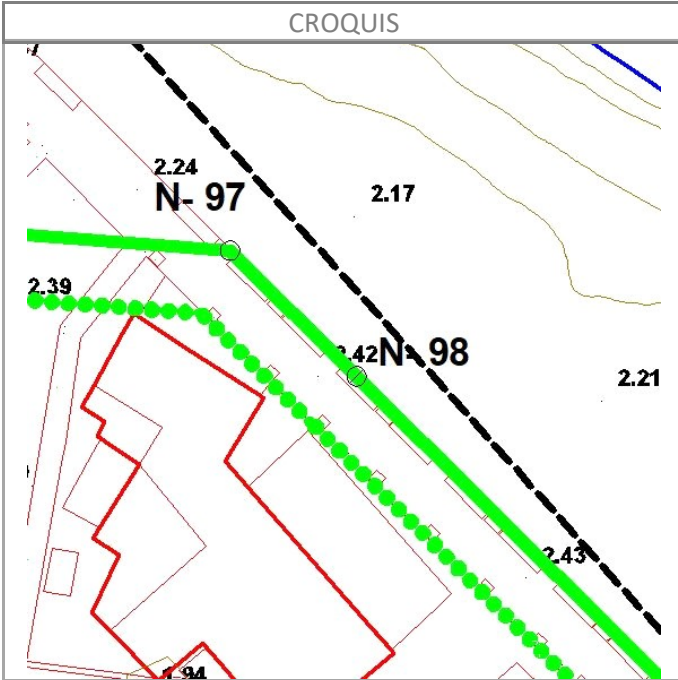
VÉRTICE
N-098

COORDENADAS UTM:
(DATUM ETRS89 - HUSO 30)

X
761.146,076

Y
4.306.176,134

CROQUIS



SITUACIÓN

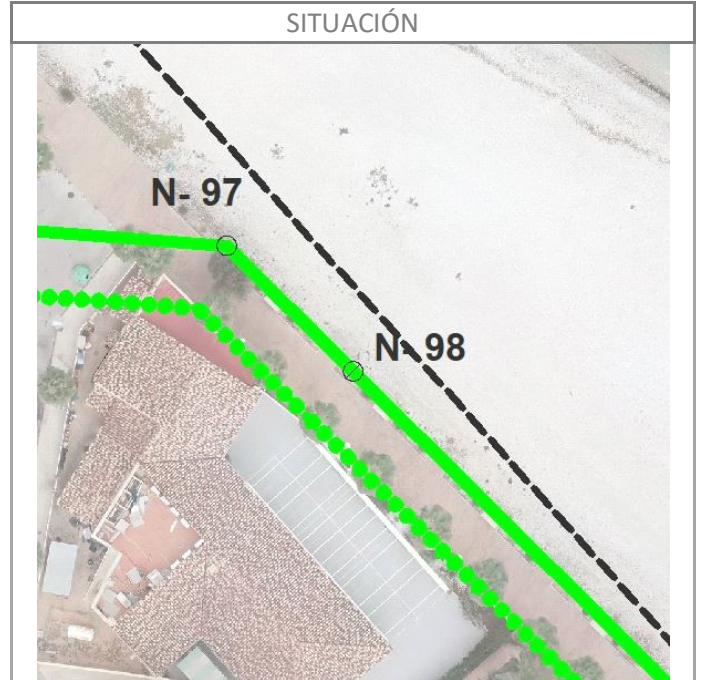
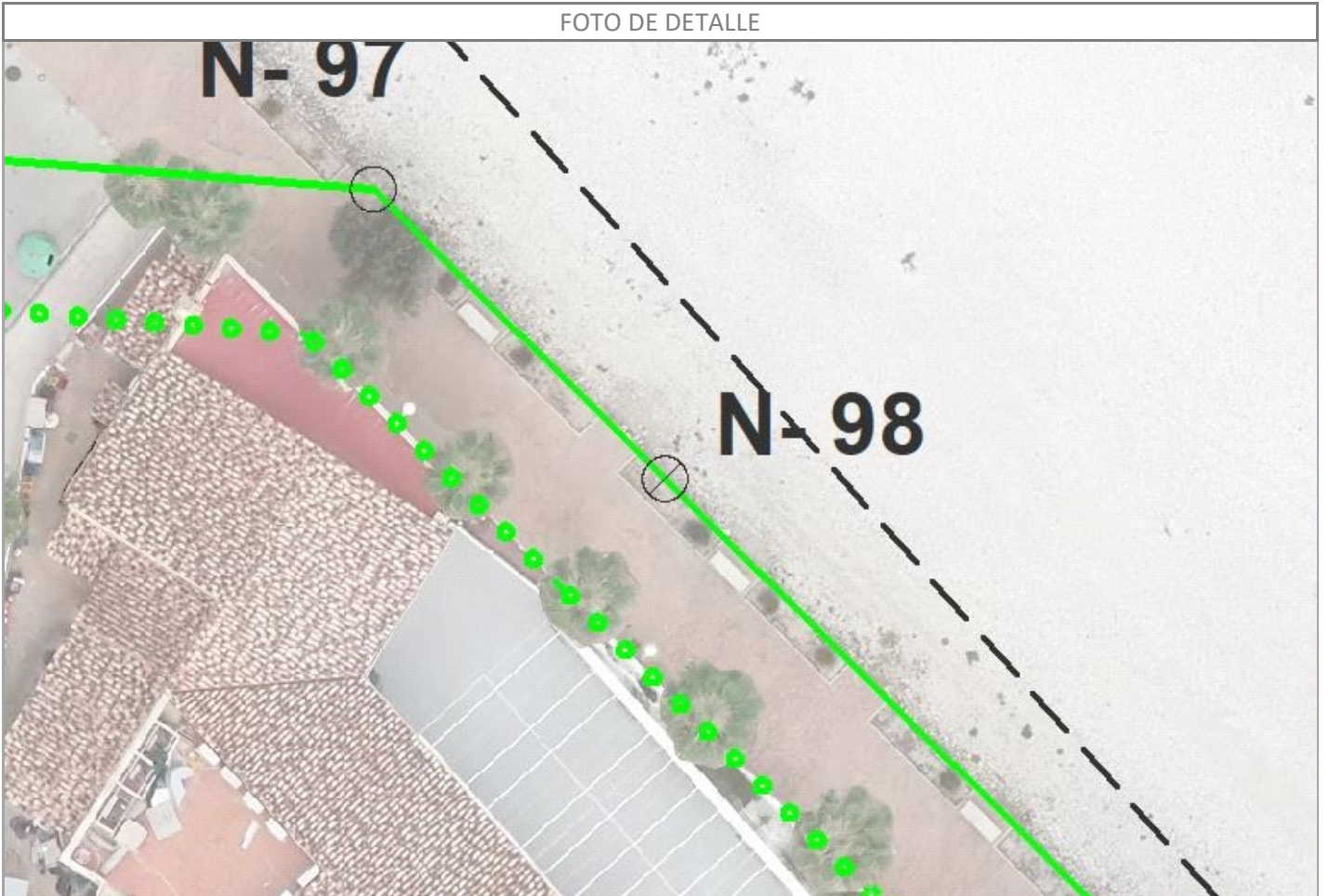


FOTO DE DETALLE



RESEÑAS DE VÉRTICE DEL DPMT

REFERENCIA DESLINDE
DES01/21/03/0002

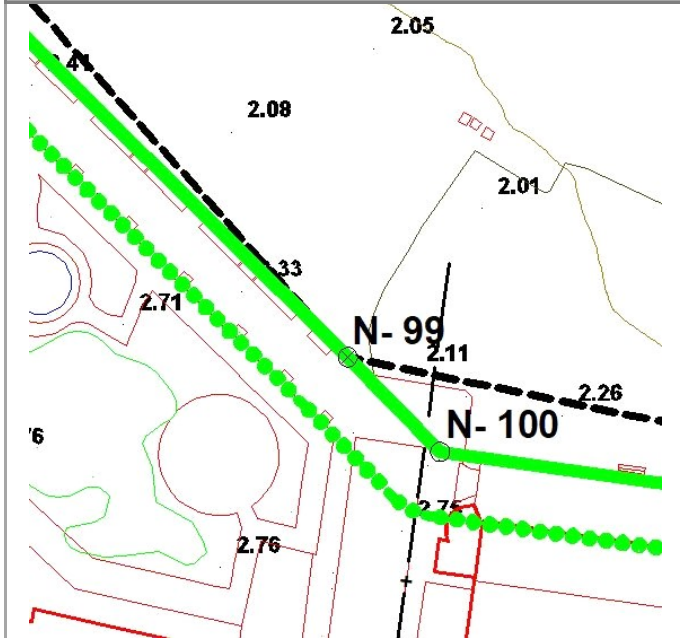
VÉRTICE
N-099

COORDENADAS UTM:
(DATUM ETRS89 - HUSO 30)

X
761.207,917

Y
4.306.114,813

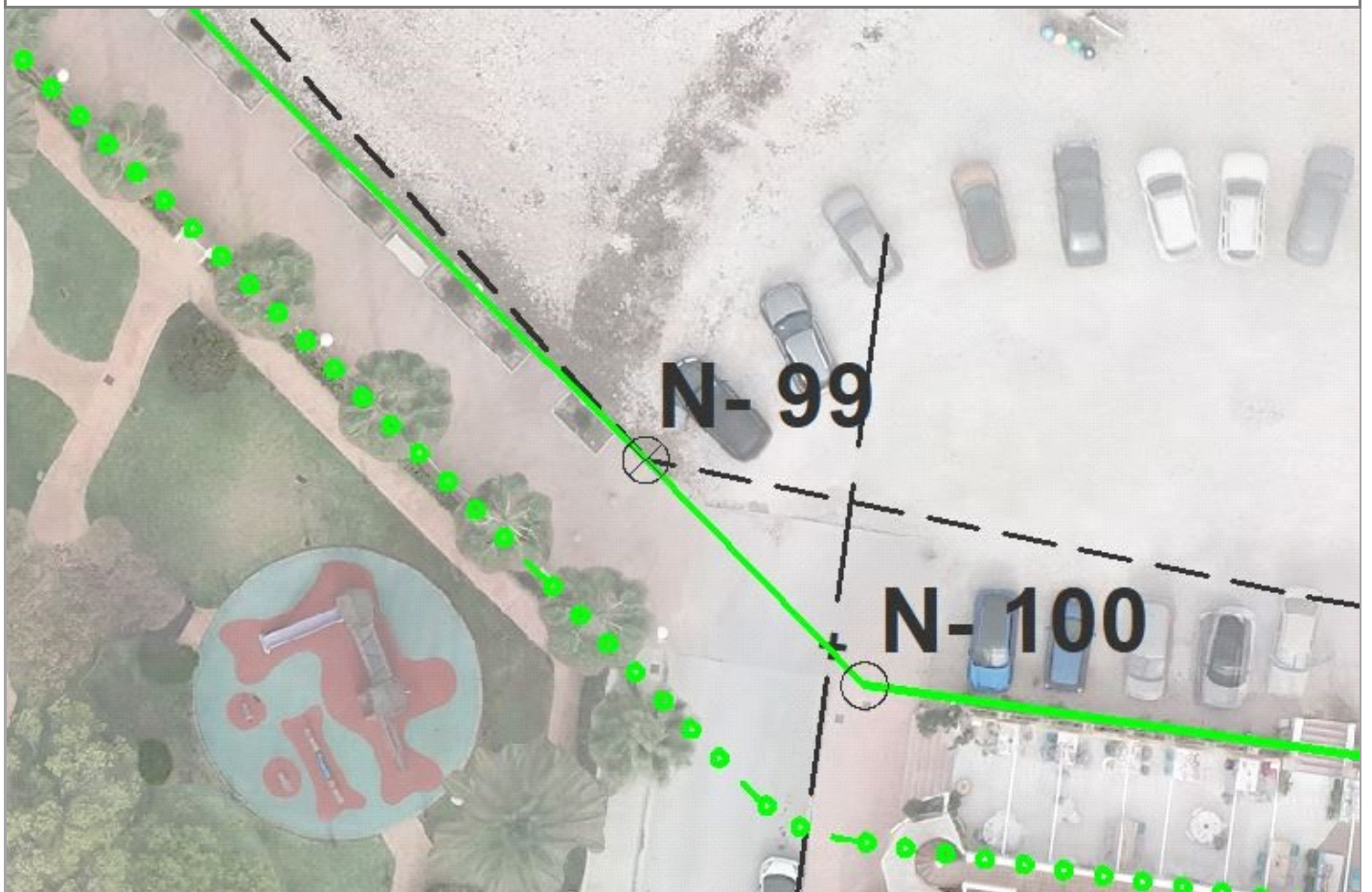
CROQUIS



SITUACIÓN



FOTO DE DETALLE



RESEÑAS DE VÉRTICE DEL DPMT

REFERENCIA DESLINDE
DES01/21/03/0002

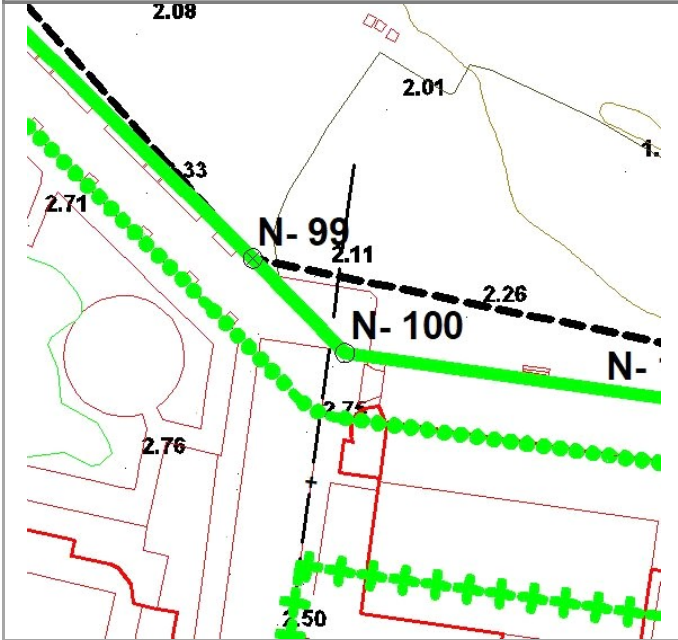
VÉRTICE
N-100

COORDENADAS UTM:
(DATUM ETRS89 - HUSO 30)

X
761.216,374

Y
4.306.106,103

CROQUIS



SITUACIÓN

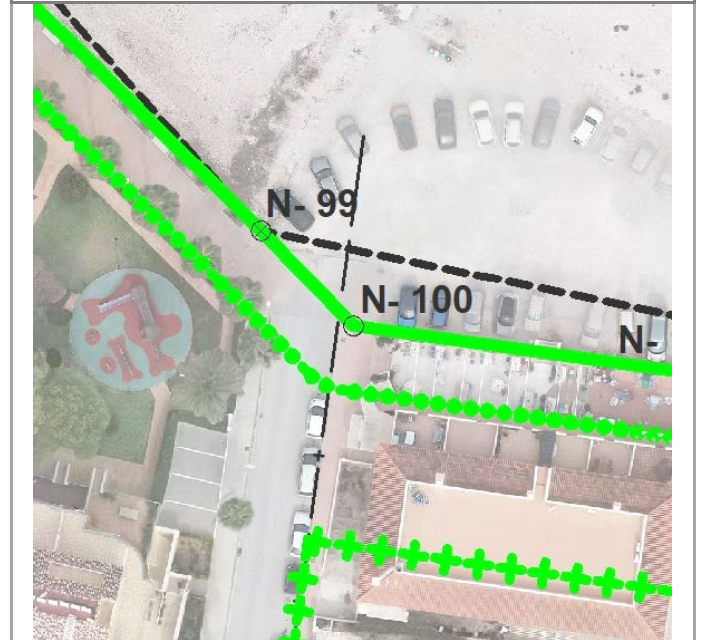
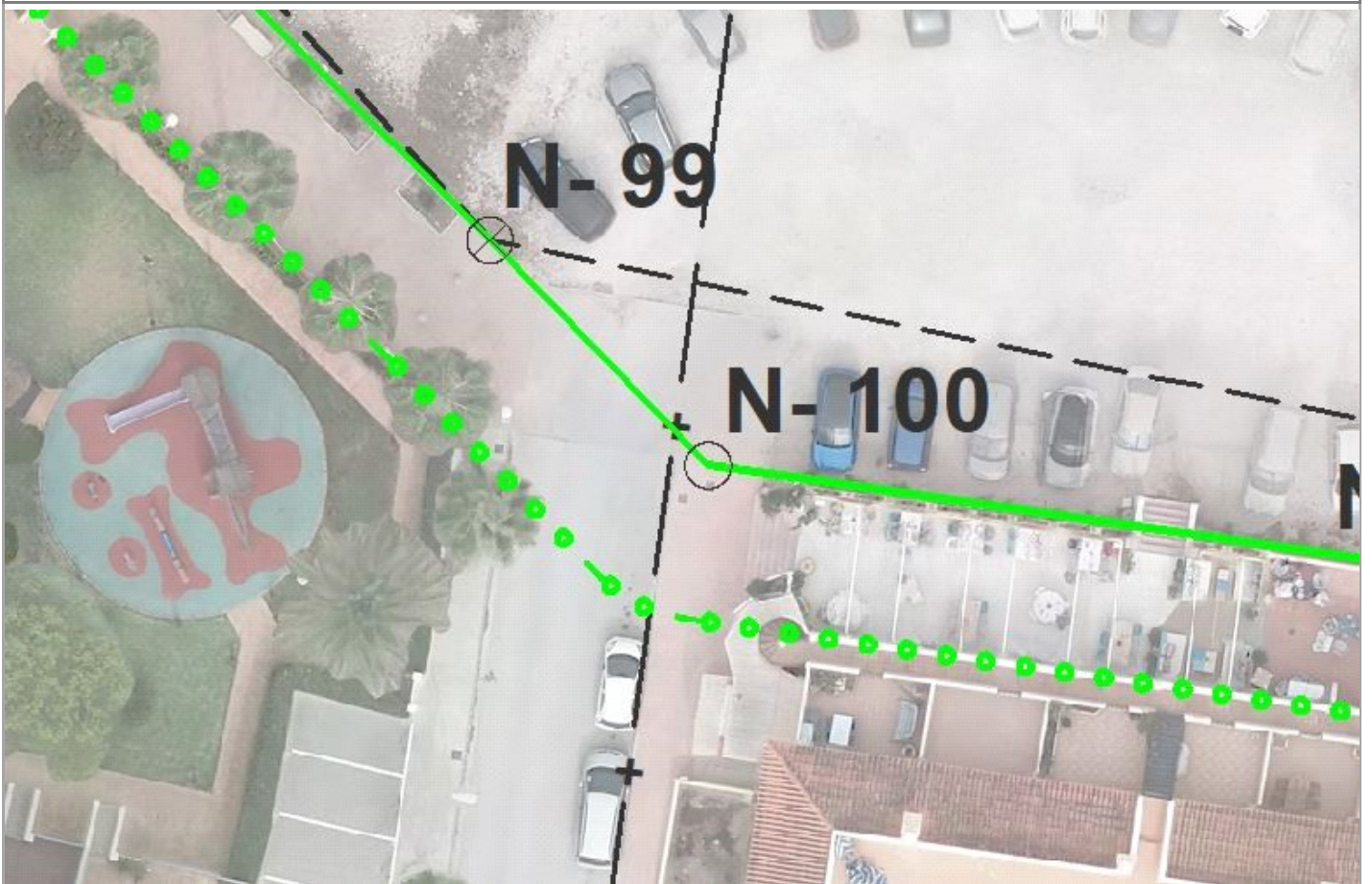


FOTO DE DETALLE



RESEÑAS DE VÉRTICE DEL DPMT

REFERENCIA DESLINDE
DES01/21/03/0002

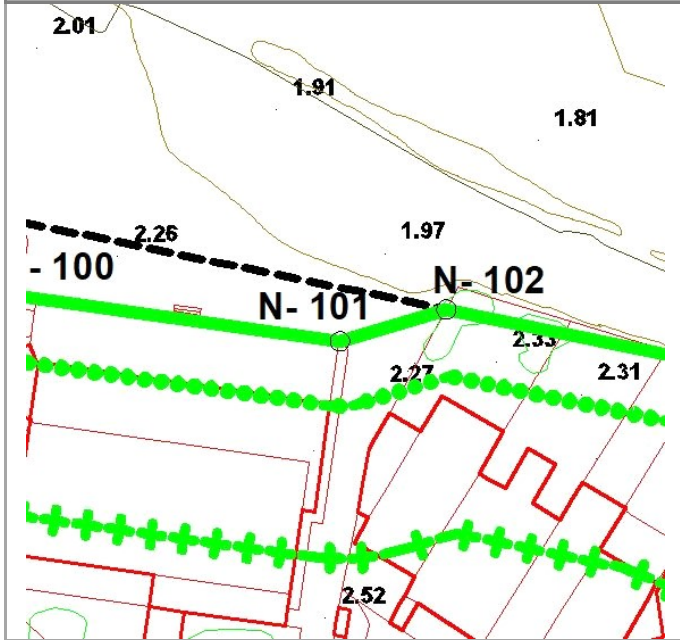
VÉRTICE
N-101

COORDENADAS UTM:
(DATUM ETRS89 - HUSO 30)

X
761.248,167

Y
4.306.101,619

CROQUIS



SITUACIÓN


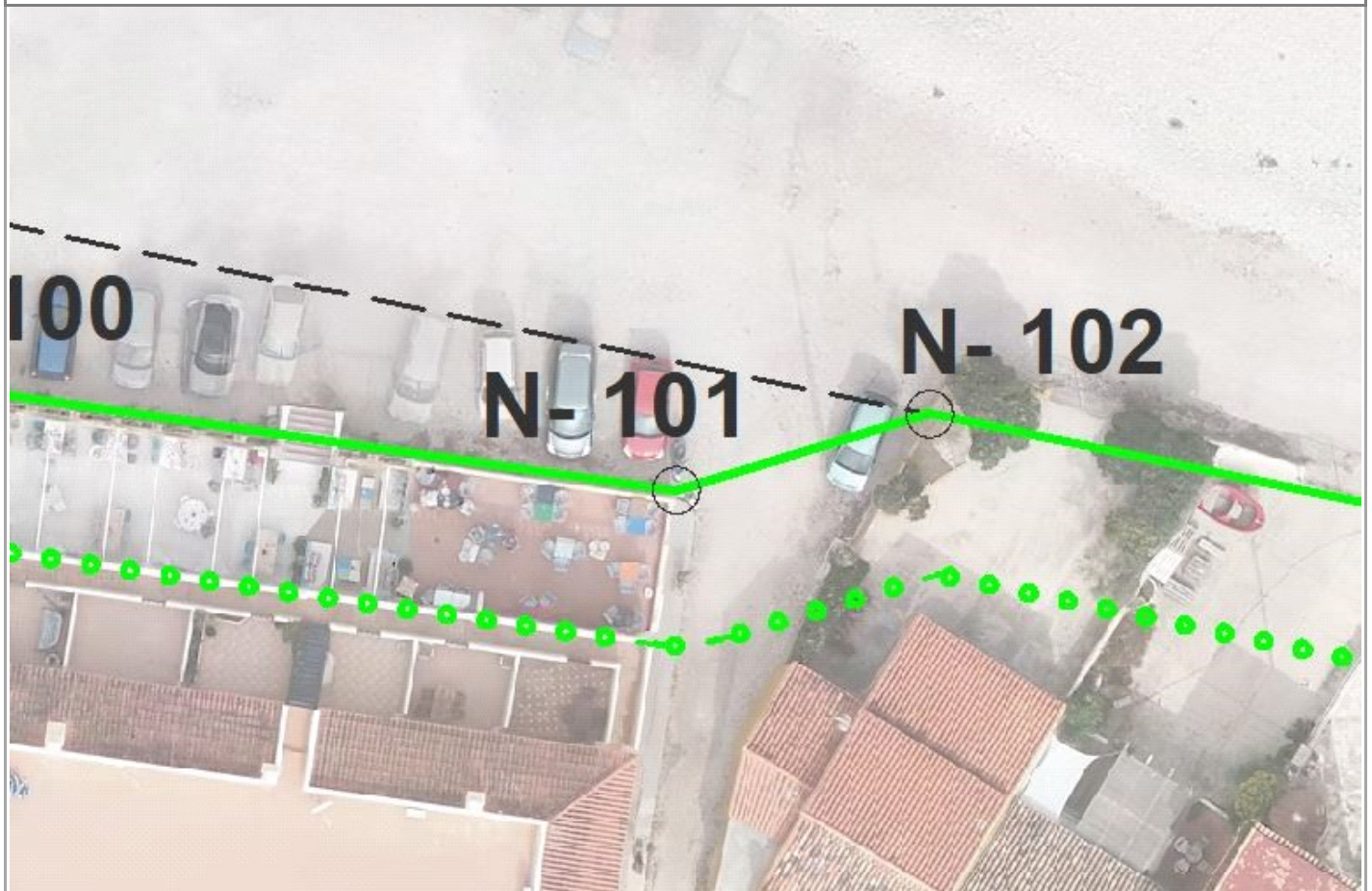


FOTO DE DETALLE



RESEÑAS DE VÉRTICE DEL DPMT

REFERENCIA DESLINDE
DES01/21/03/0002

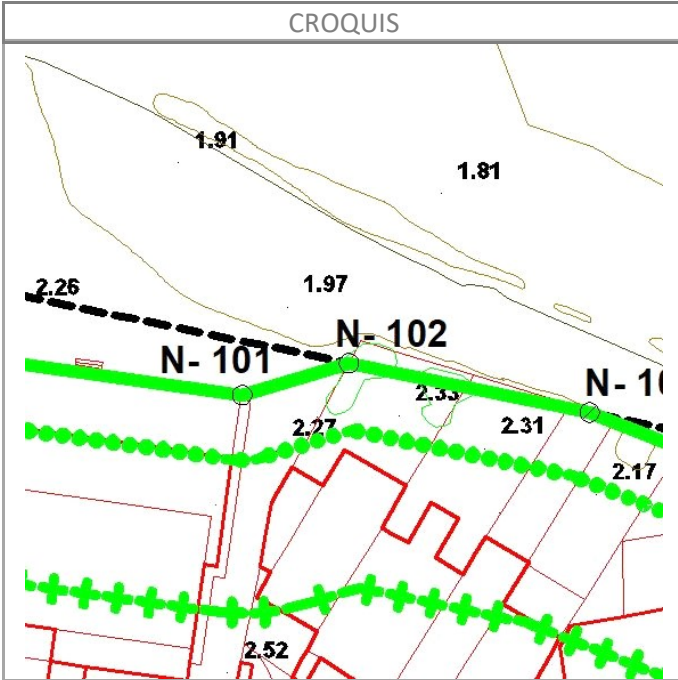
VÉRTICE
N-102

COORDENADAS UTM:
(DATUM ETRS89 - HUSO 30)

X
761.257,928

Y
4.306.104,550

CROQUIS



SITUACIÓN

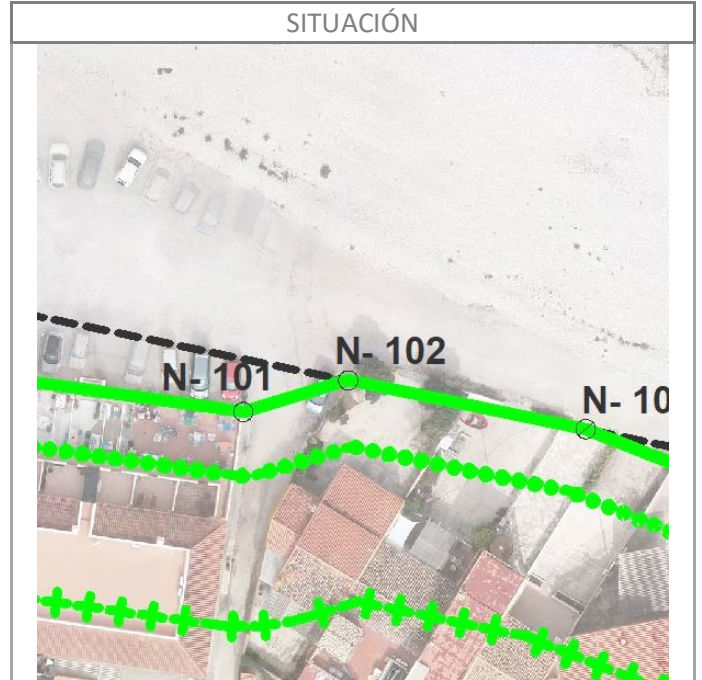



FOTO DE DETALLE



RESEÑAS DE VÉRTICE DEL DPMT

REFERENCIA DESLINDE
DES01/21/03/0002

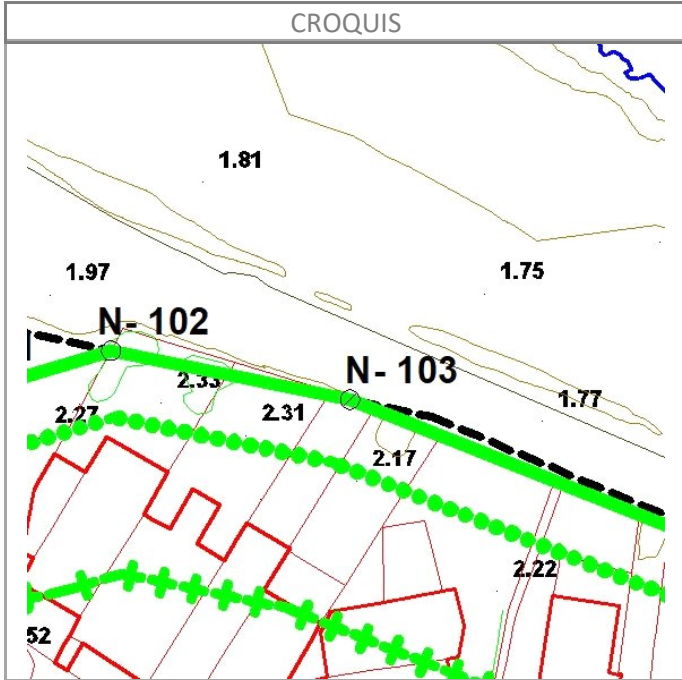
VÉRTICE
N-103

COORDENADAS UTM:
(DATUM ETRS89 - HUSO 30)

X
761.280,027

Y
4.306.100,015

CROQUIS



SITUACIÓN





FOTO DE DETALLE



RESEÑAS DE VÉRTICE DEL DPMT

REFERENCIA DESLINDE
DES01/21/03/0002

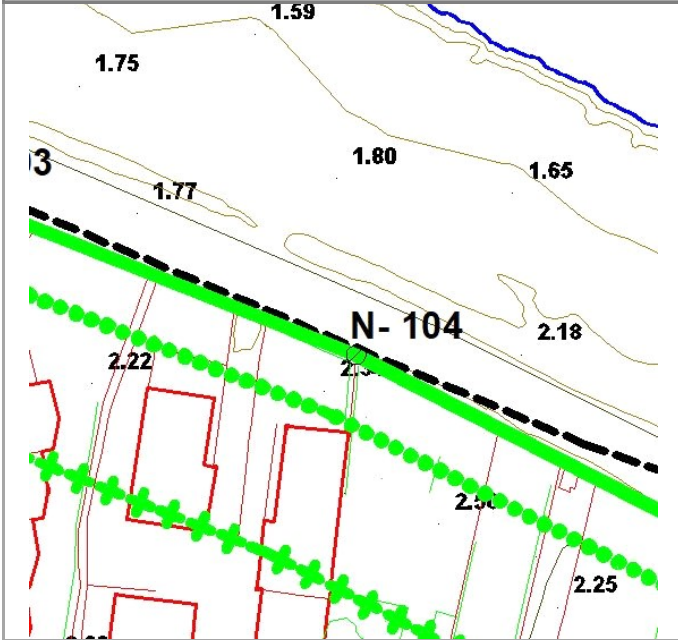
VÉRTICE
N-104

COORDENADAS UTM:
(DATUM ETRS89 - HUSO 30)

X
761.317,995

Y
4.306.085,000

CROQUIS



SITUACIÓN


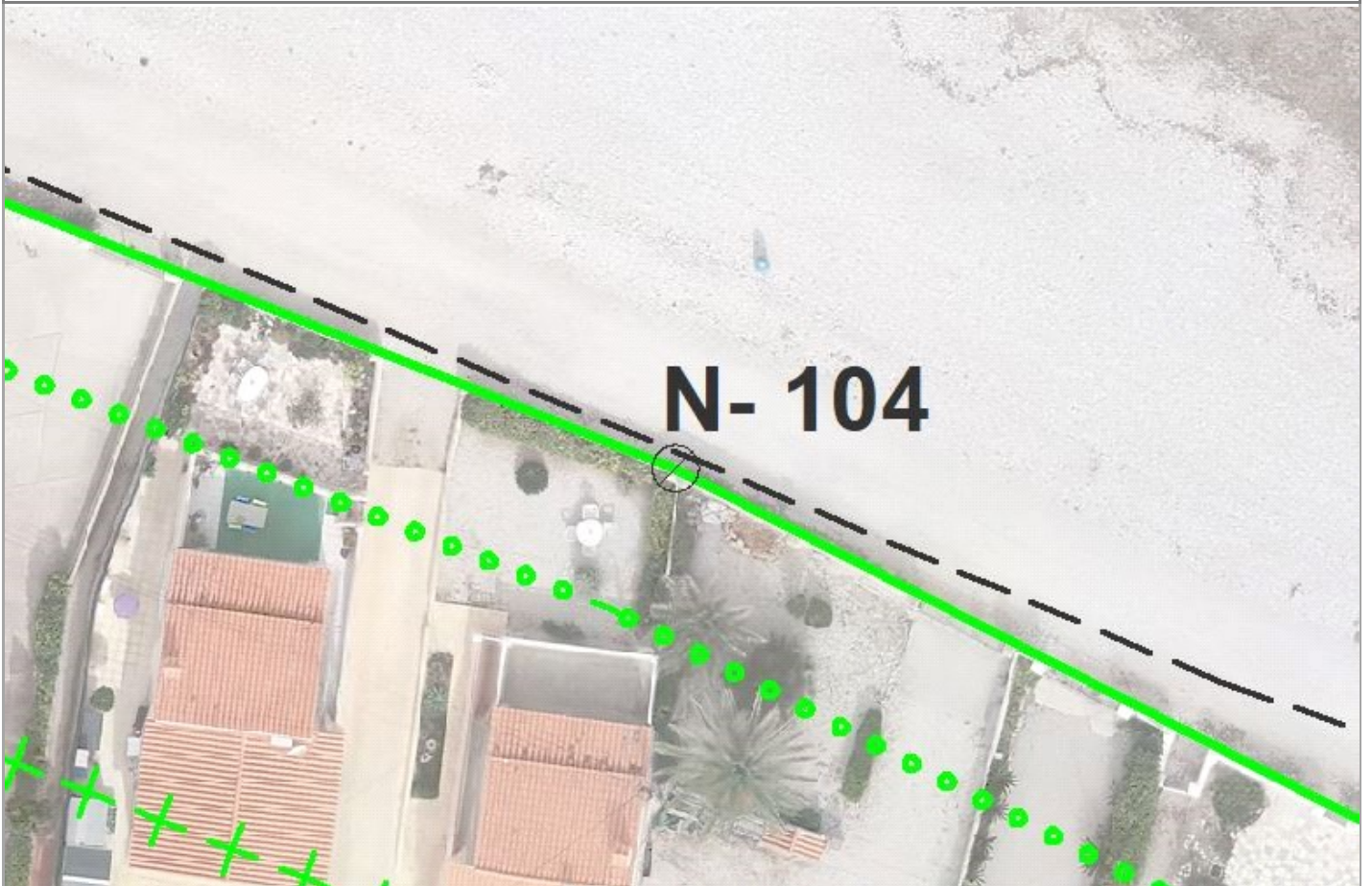


FOTO DE DETALLE



RESEÑAS DE VÉRTICE DEL DPMT

REFERENCIA DESLINDE
DES01/21/03/0002

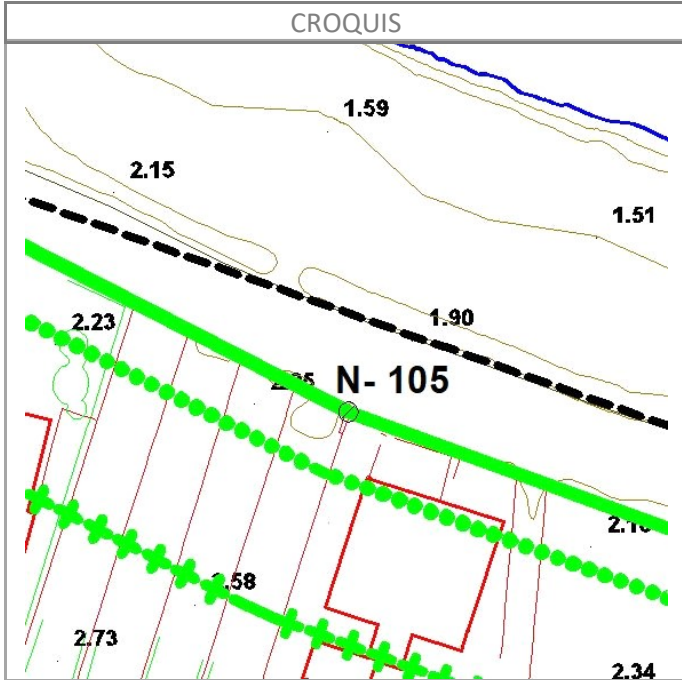
VÉRTICE
N-105

COORDENADAS UTM:
(DATUM ETRS89 - HUSO 30)

X
761.379,358

Y
4.306.053,497

CROQUIS



SITUACIÓN

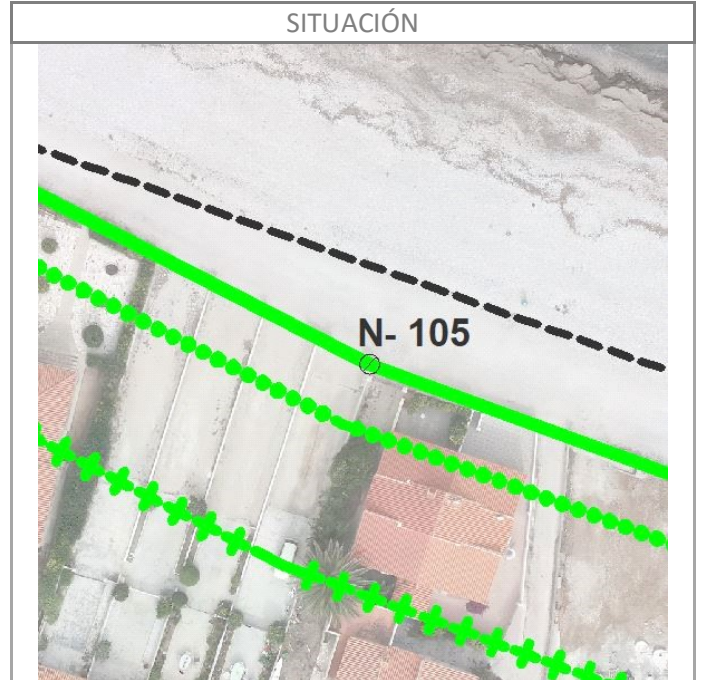
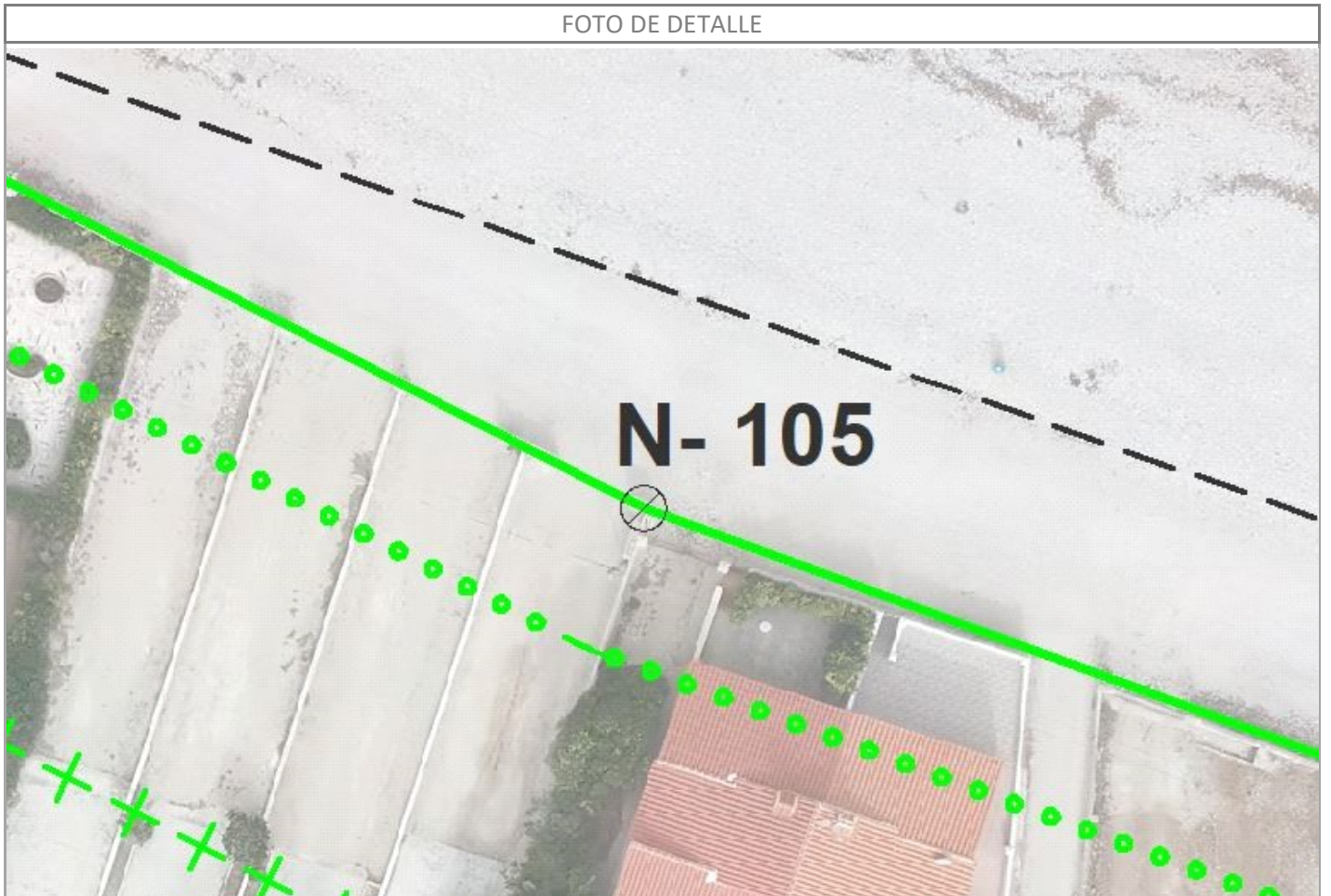


FOTO DE DETALLE



RESEÑAS DE VÉRTICE DEL DPMT

REFERENCIA DESLINDE
DES01/21/03/0002

VÉRTICE
N-106

COORDENADAS UTM:
(DATUM ETRS89 - HUSO 30)

X
761.460,208

Y
4.306.023,987

CROQUIS



SITUACIÓN

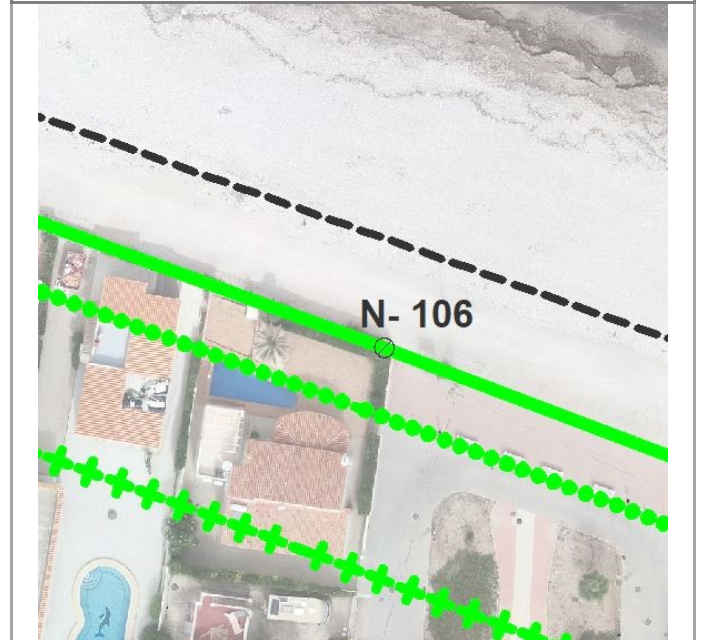
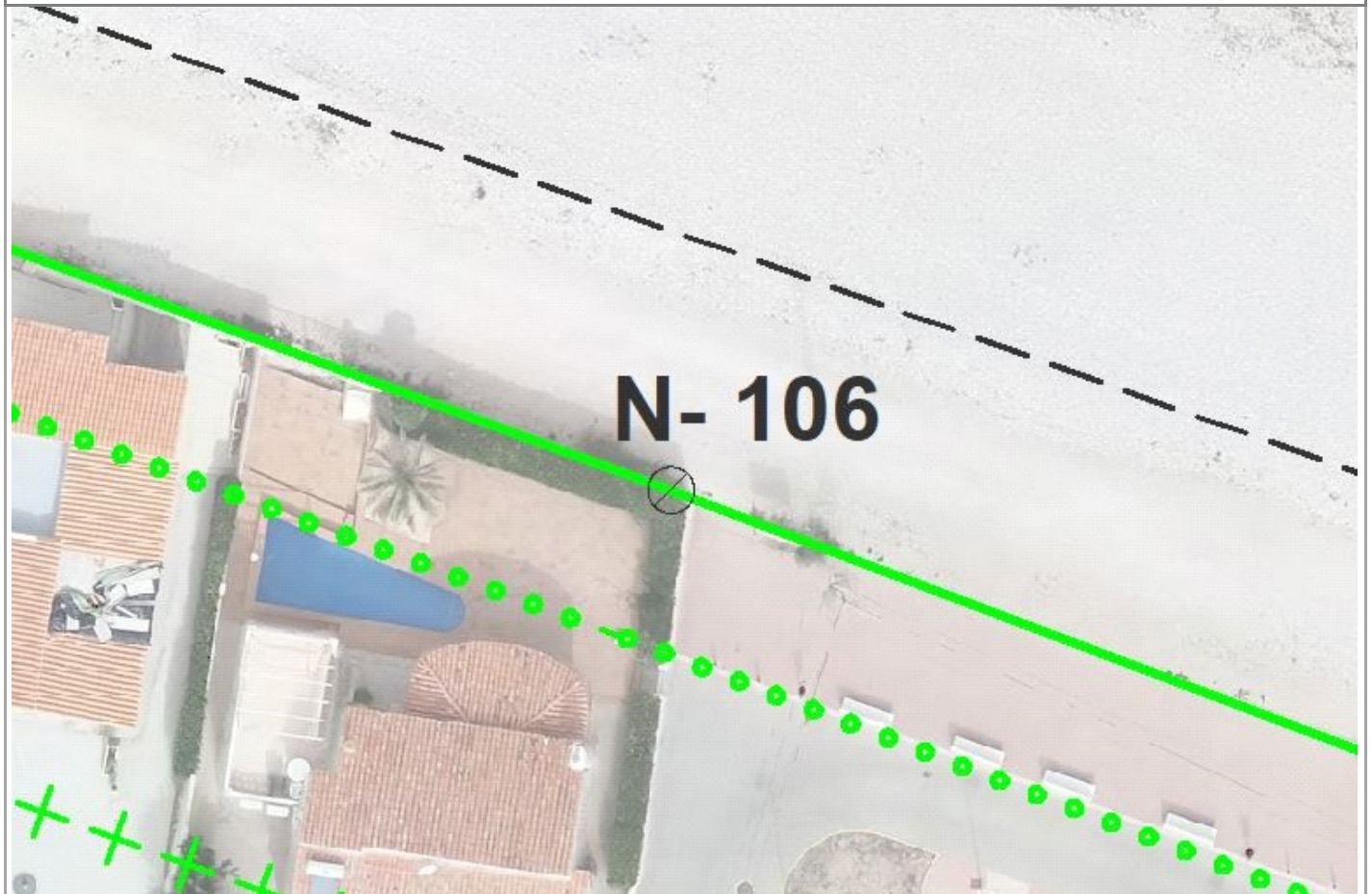


FOTO DE DETALLE



RESEÑAS DE VÉRTICE DEL DPMT

REFERENCIA DESLINDE
DES01/21/03/0002

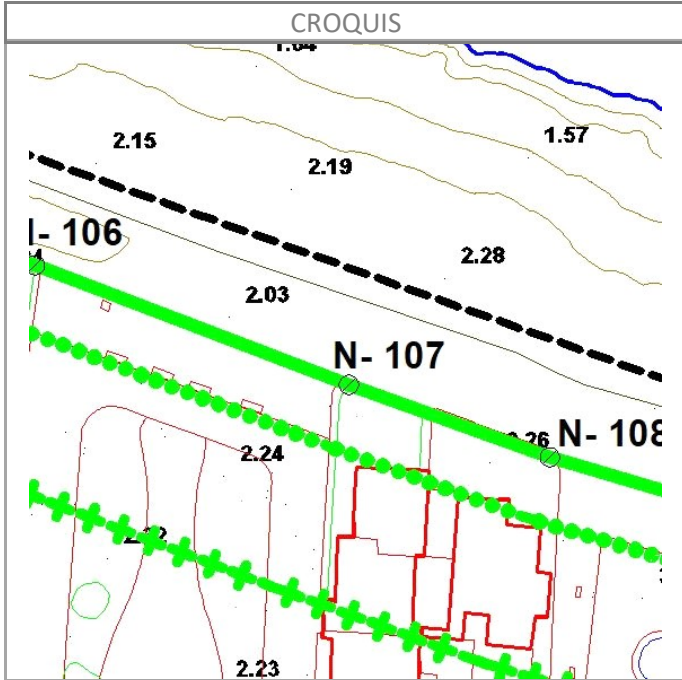
VÉRTICE
N-107

COORDENADAS UTM:
(DATUM ETRS89 - HUSO 30)

X
761.489,308

Y
4.306.012,947

CROQUIS



SITUACIÓN

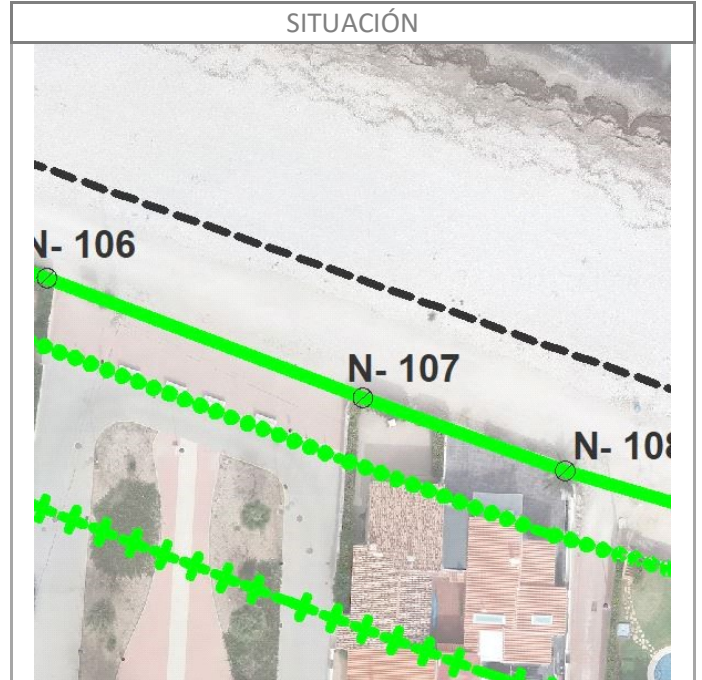
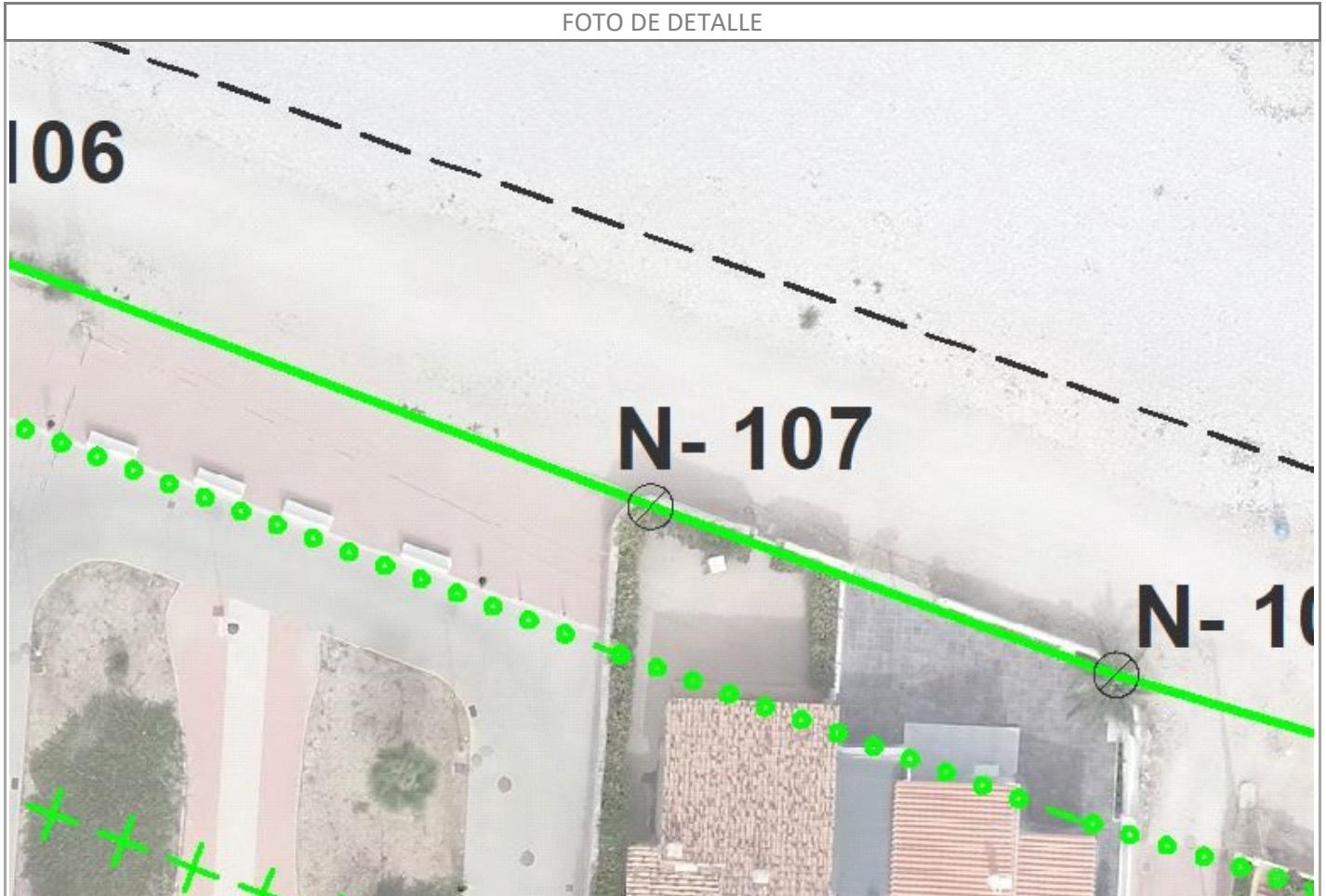


FOTO DE DETALLE



RESEÑAS DE VÉRTICE DEL DPMT

REFERENCIA DESLINDE
DES01/21/03/0002

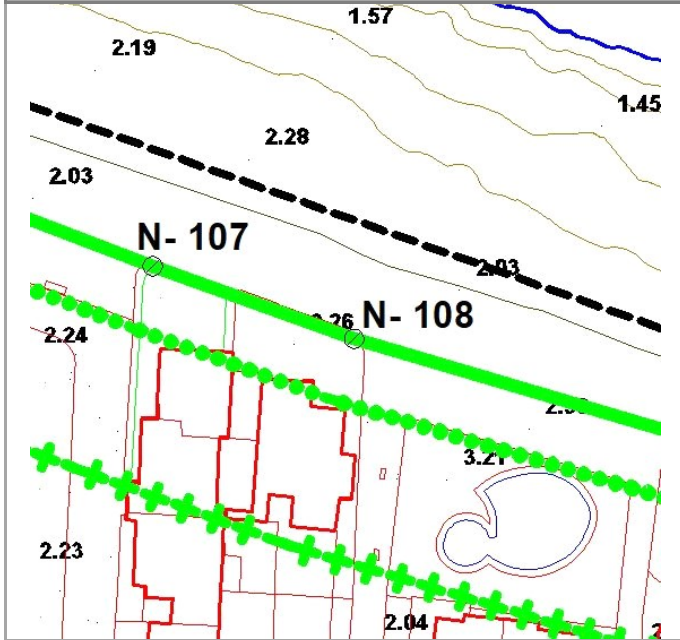
VÉRTICE
N-108

COORDENADAS UTM:
(DATUM ETRS89 - HUSO 30)

X
761.507,938

Y
4.306.006,217

CROQUIS



SITUACIÓN

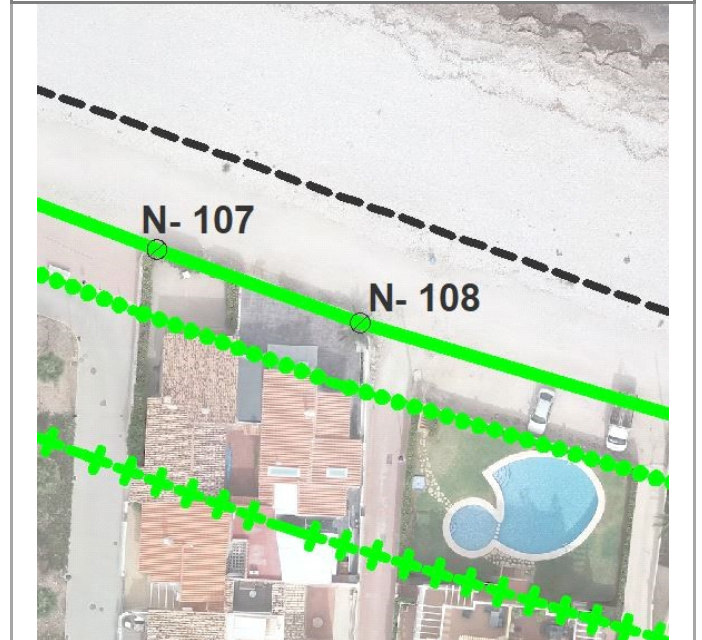
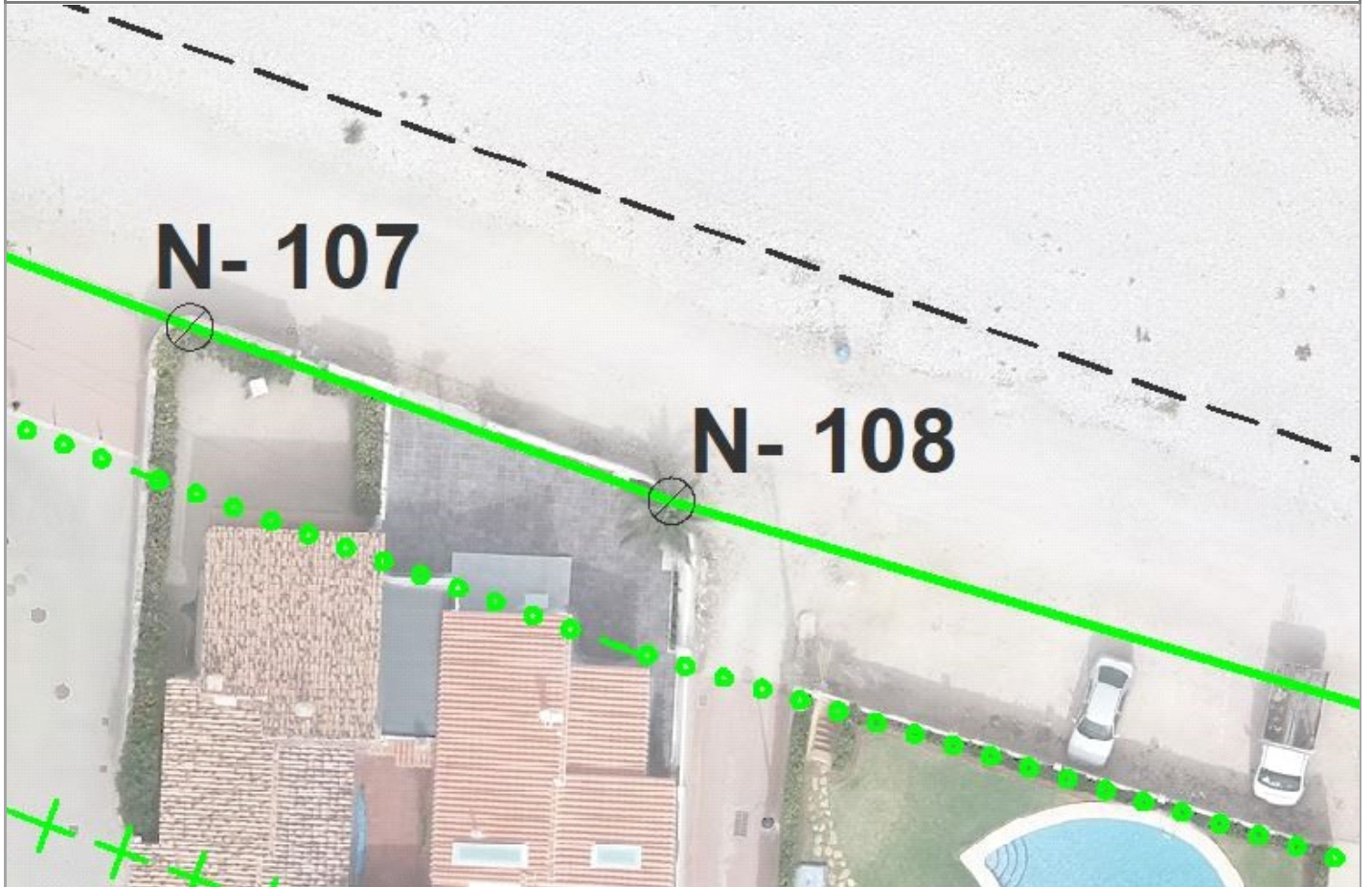


FOTO DE DETALLE



RESEÑAS DE VÉRTICE DEL DPMT

REFERENCIA DESLINDE
DES01/21/03/0002

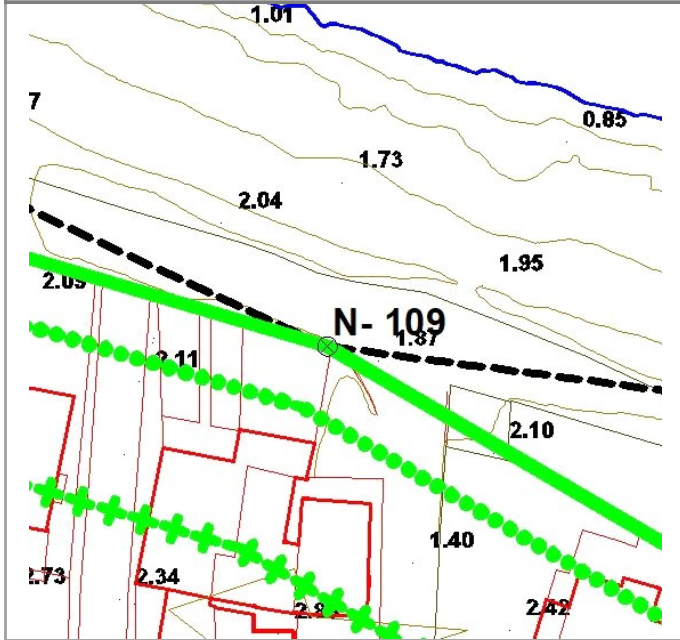
VÉRTICE
N-109

COORDENADAS UTM:
(DATUM ETRS89 - HUSO 30)

X
761.592,388

Y
4.305.981,347

CROQUIS



SITUACIÓN

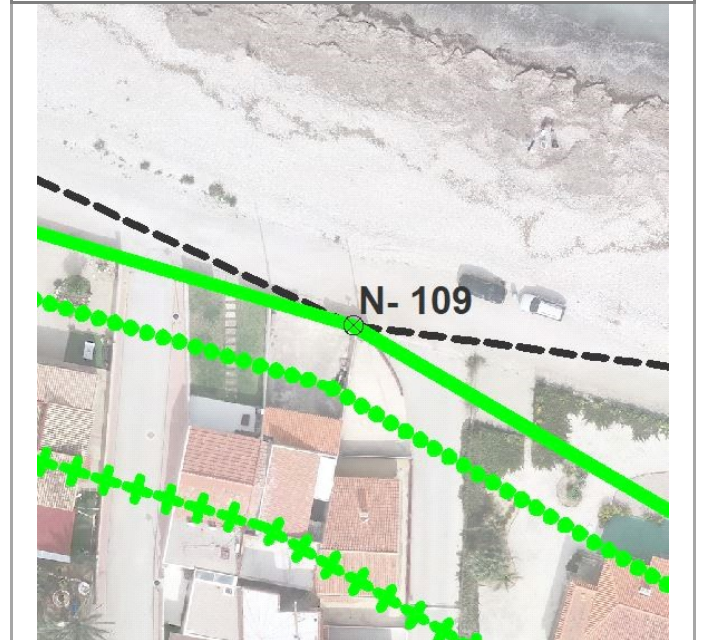



FOTO DE DETALLE



RESEÑAS DE VÉRTICE DEL DPMT

REFERENCIA DESLINDE
DES01/21/03/0002

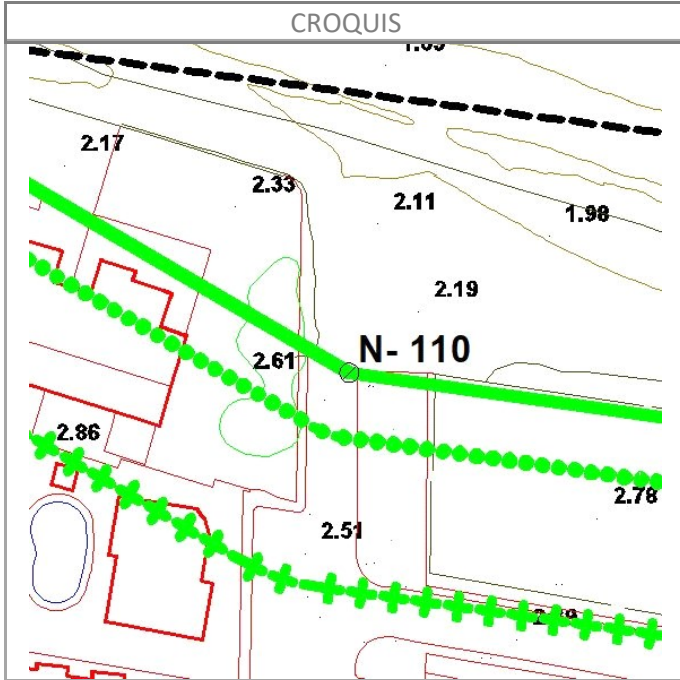
VÉRTICE
N-110

COORDENADAS UTM:
(DATUM ETRS89 - HUSO 30)

X
761.649,408

Y
4.305.947,947

CROQUIS



SITUACIÓN


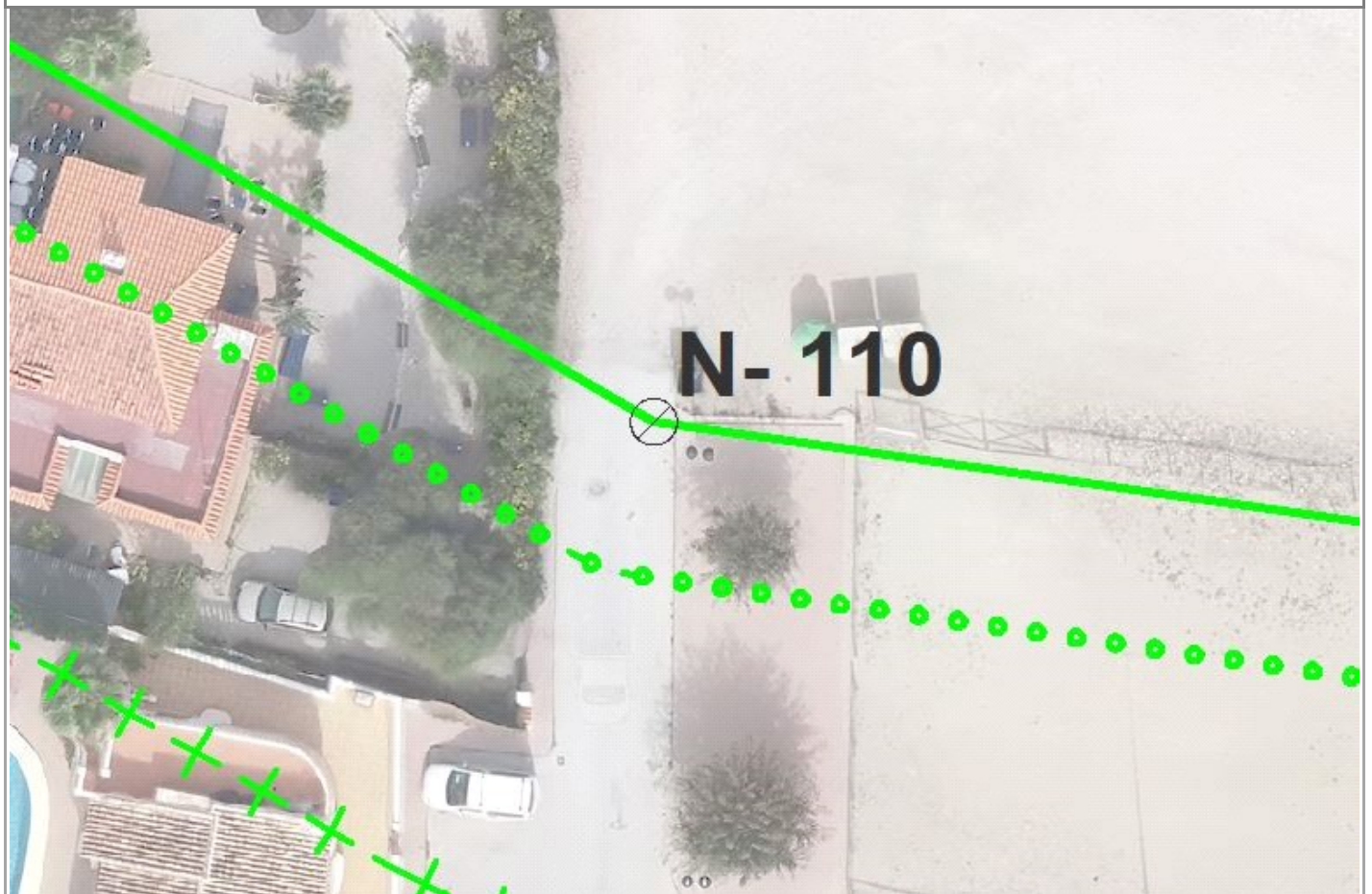


FOTO DE DETALLE



RESEÑAS DE VÉRTICE DEL DPMT

REFERENCIA DESLINDE
DES01/21/03/0002

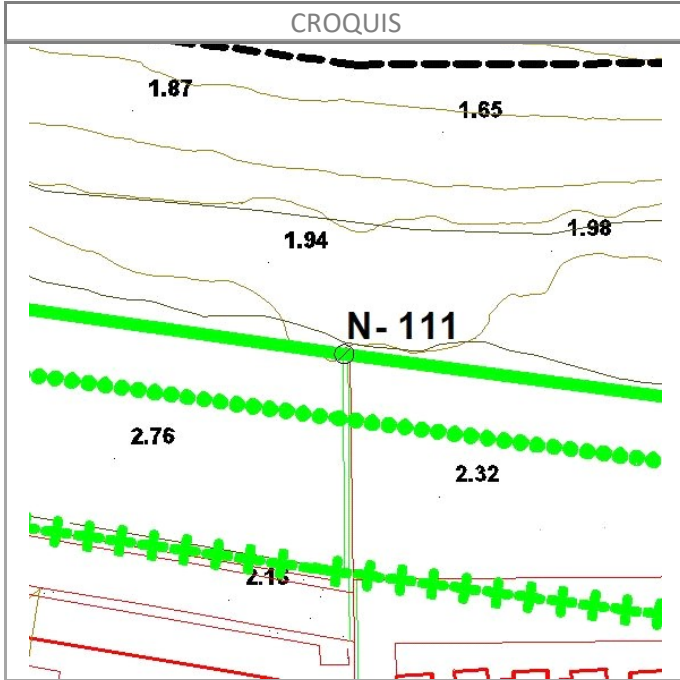
VÉRTICE
N-111

COORDENADAS UTM:
(DATUM ETRS89 - HUSO 30)

X
761.733,588

Y
4.305.936,047

CROQUIS



SITUACIÓN


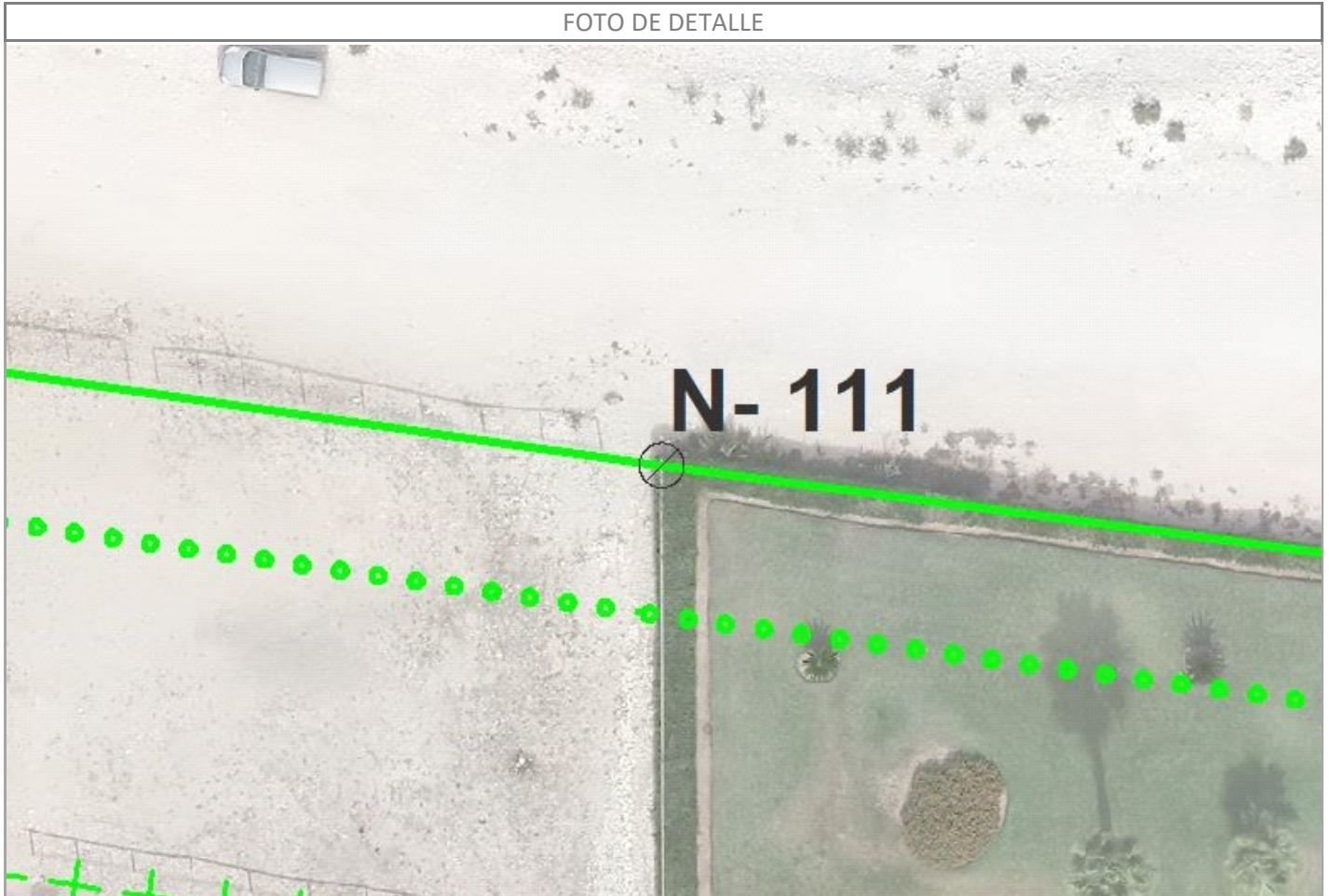


FOTO DE DETALLE



RESEÑAS DE VÉRTICE DEL DPMT

REFERENCIA DESLINDE
DES01/21/03/0002

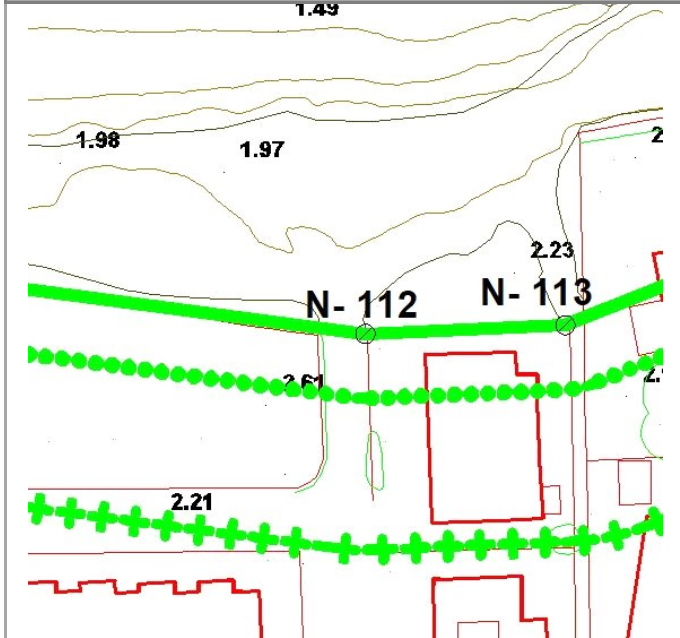
VÉRTICE
N-112

COORDENADAS UTM:
(DATUM ETRS89 - HUSO 30)

X
761.780,998

Y
4.305.929,767

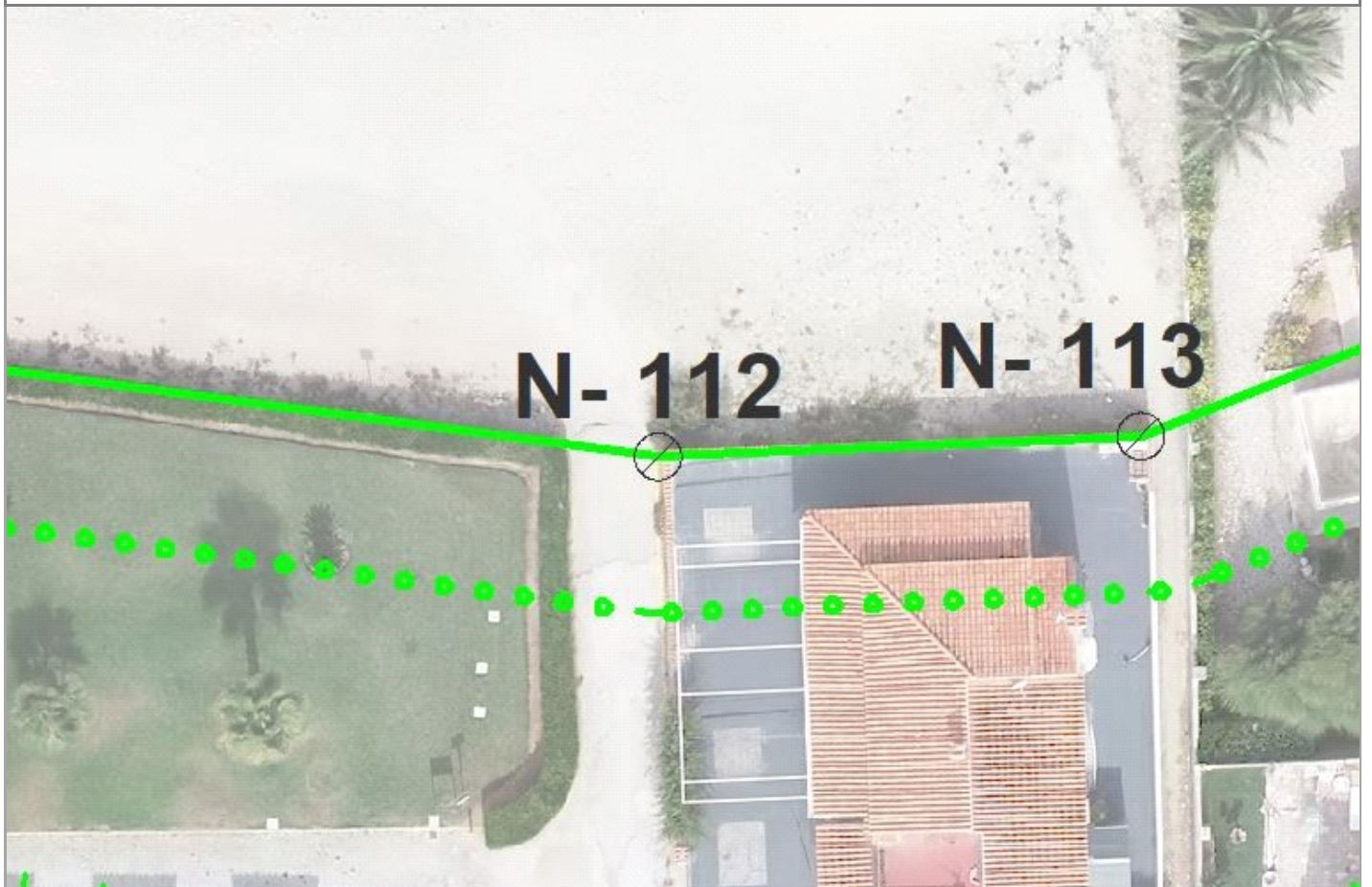
CROQUIS



SITUACIÓN



FOTO DE DETALLE



RESEÑAS DE VÉRTICE DEL DPMT

REFERENCIA DESLINDE
DES01/21/03/0002

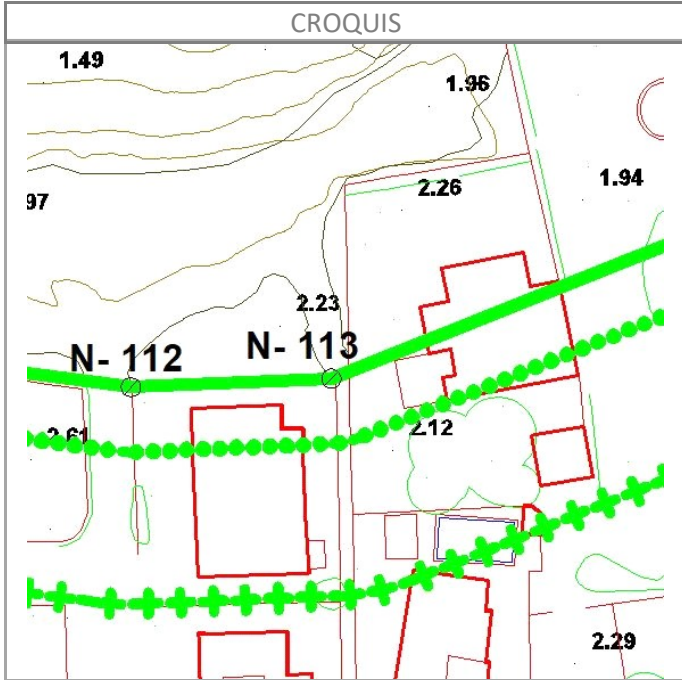
VÉRTICE
N-113

COORDENADAS UTM:
(DATUM ETRS89 - HUSO 30)

X
761.799,488

Y
4.305.930,557

CROQUIS



SITUACIÓN

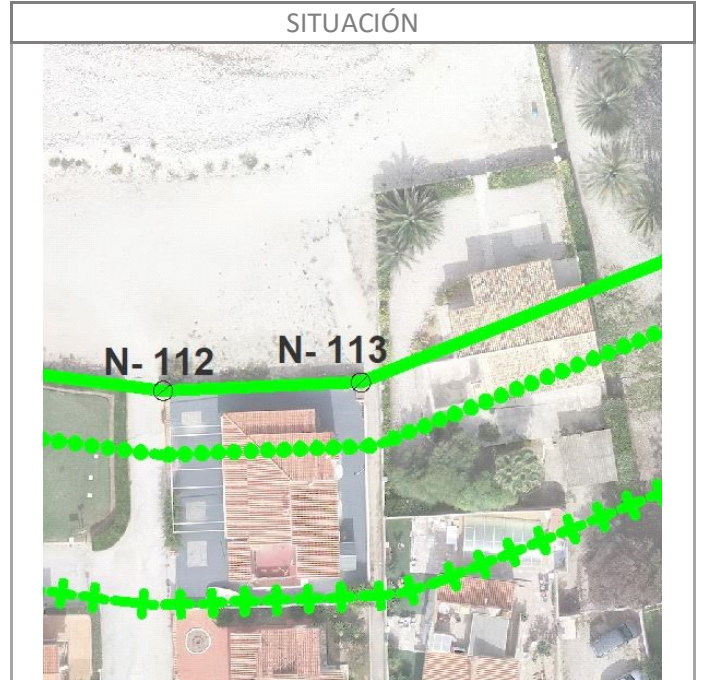



FOTO DE DETALLE



RESEÑAS DE VÉRTICE DEL DPMT

REFERENCIA DESLINDE
DES01/21/03/0002

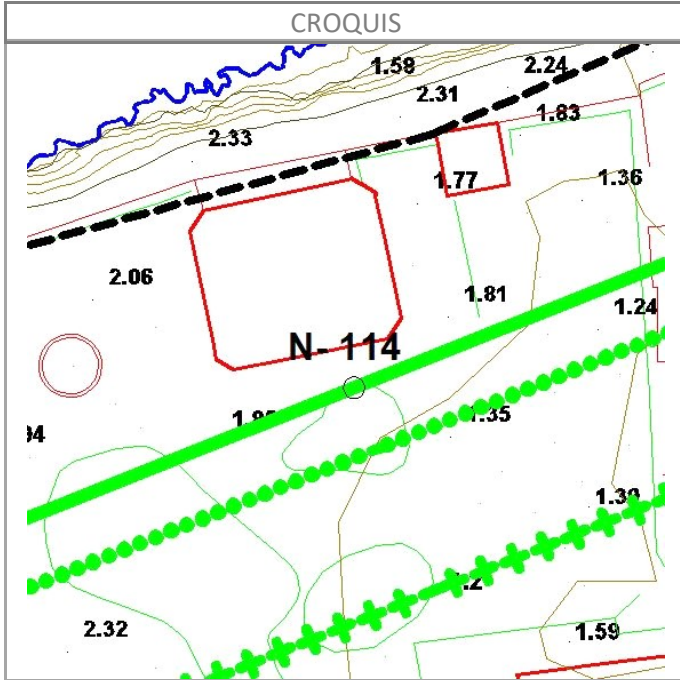
VÉRTICE
N-114

COORDENADAS UTM:
(DATUM ETRS89 - HUSO 30)

X
761.856,519

Y
4.305.953,301

CROQUIS



SITUACIÓN

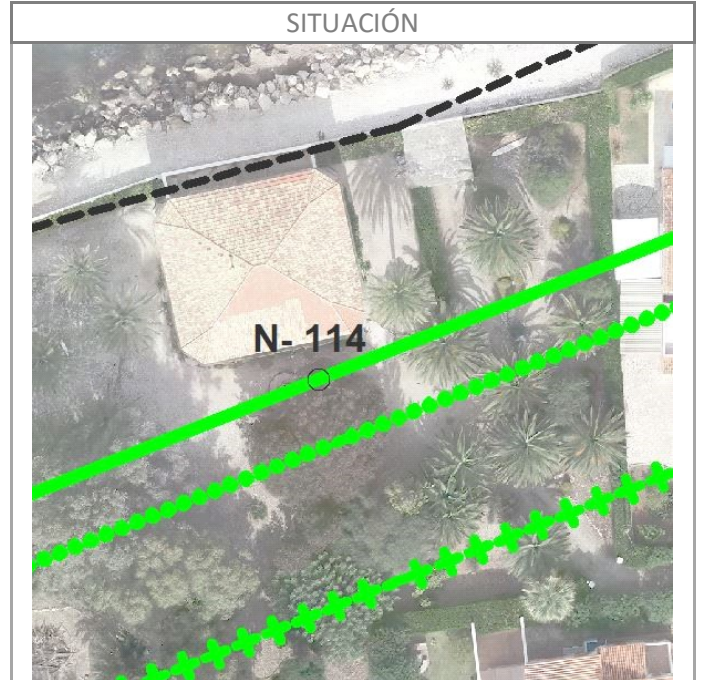
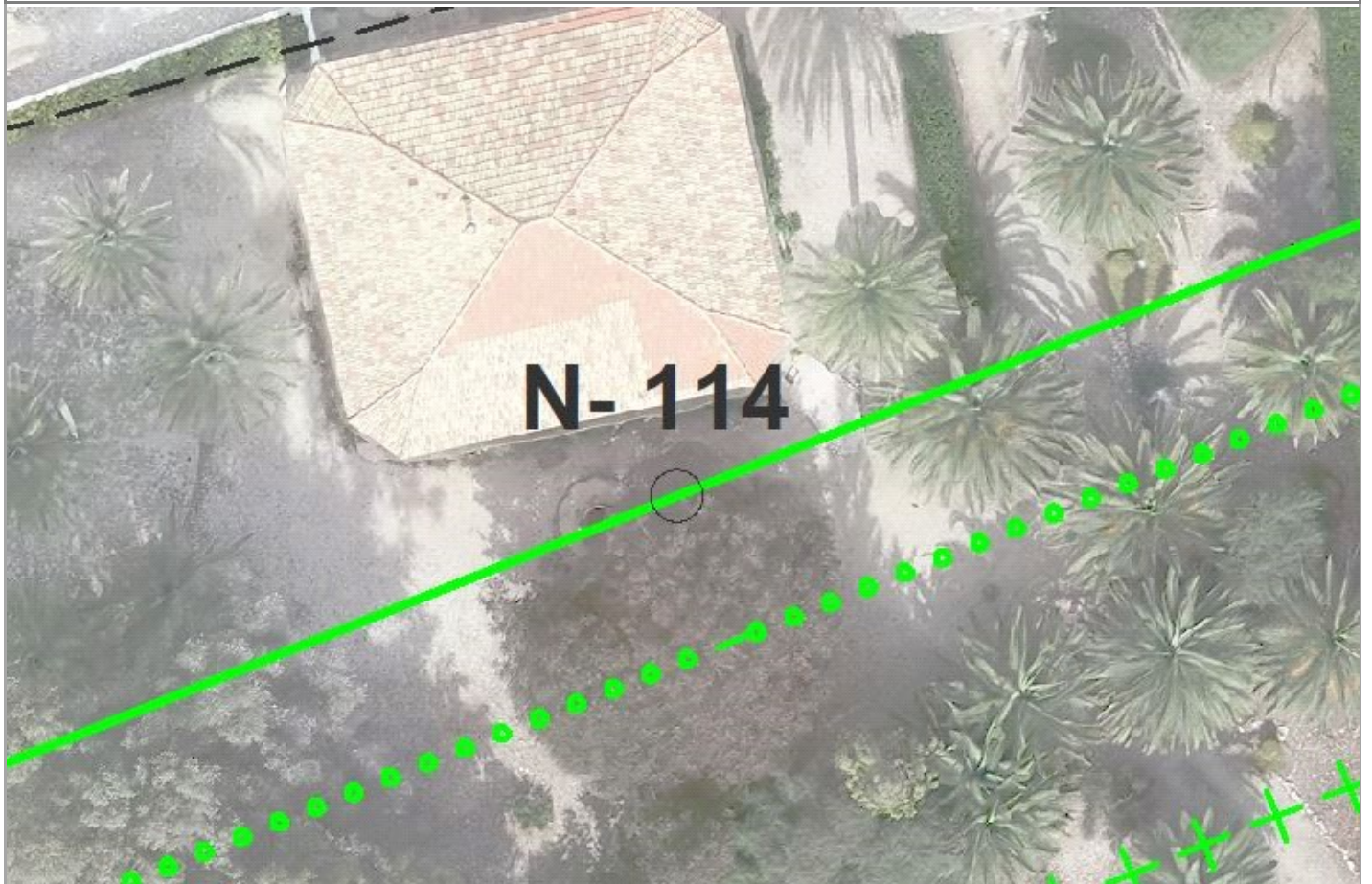


FOTO DE DETALLE



RESEÑAS DE VÉRTICE DEL DPMT

REFERENCIA DESLINDE
DES01/21/03/0002

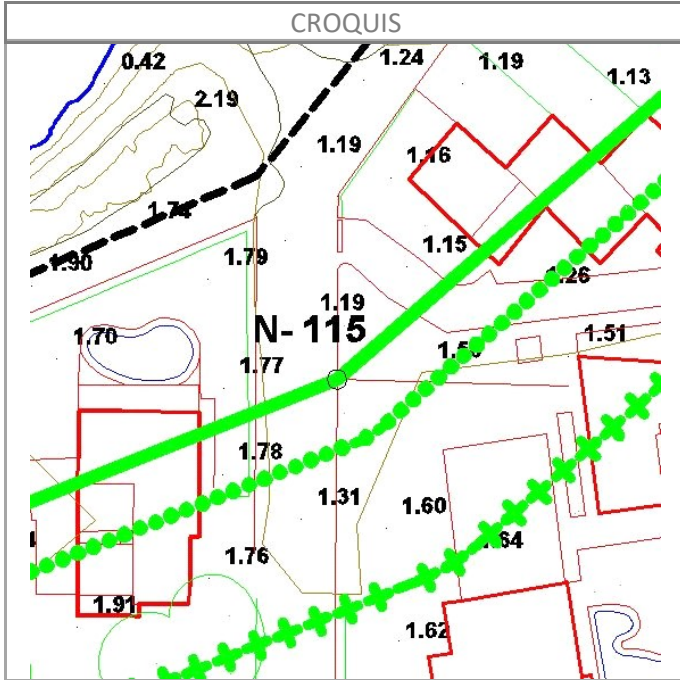
VÉRTICE
N-115

COORDENADAS UTM:
(DATUM ETRS89 - HUSO 30)

X
761.912,047

Y
4.305.975,447

CROQUIS



SITUACIÓN

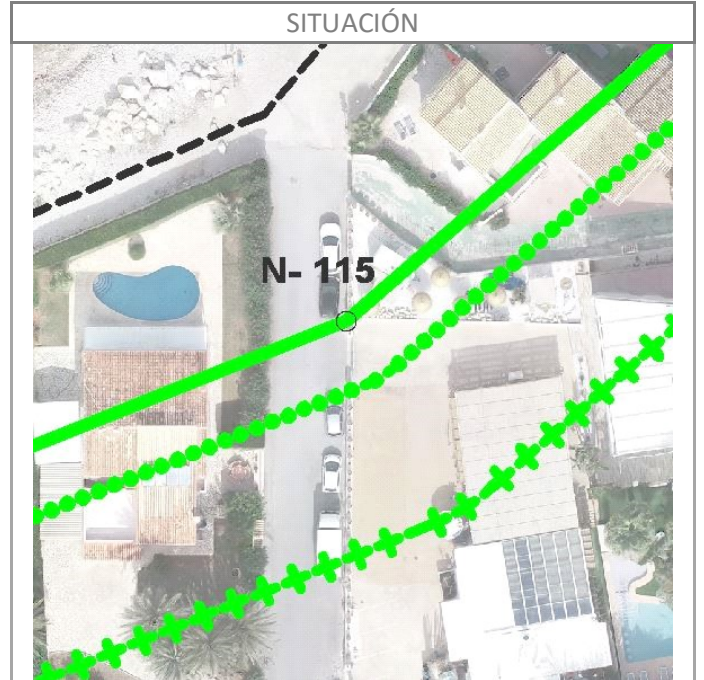
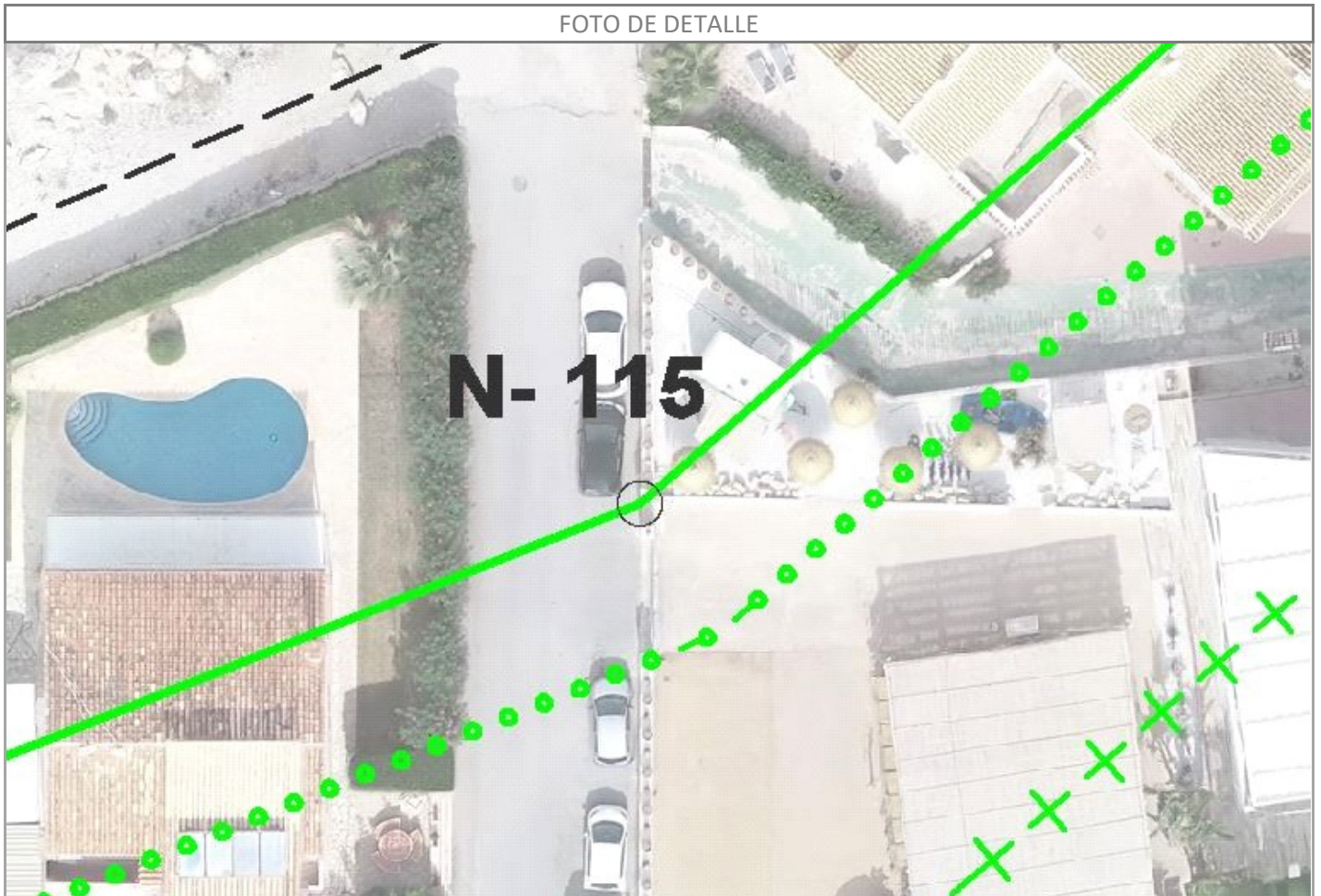


FOTO DE DETALLE



RESEÑAS DE VÉRTICE DEL DPMT

REFERENCIA DESLINDE
DES01/21/03/0002

VÉRTICE
N-116

COORDENADAS UTM:
(DATUM ETRS89 - HUSO 30)

X
761.958,523

Y
4.306.015,850

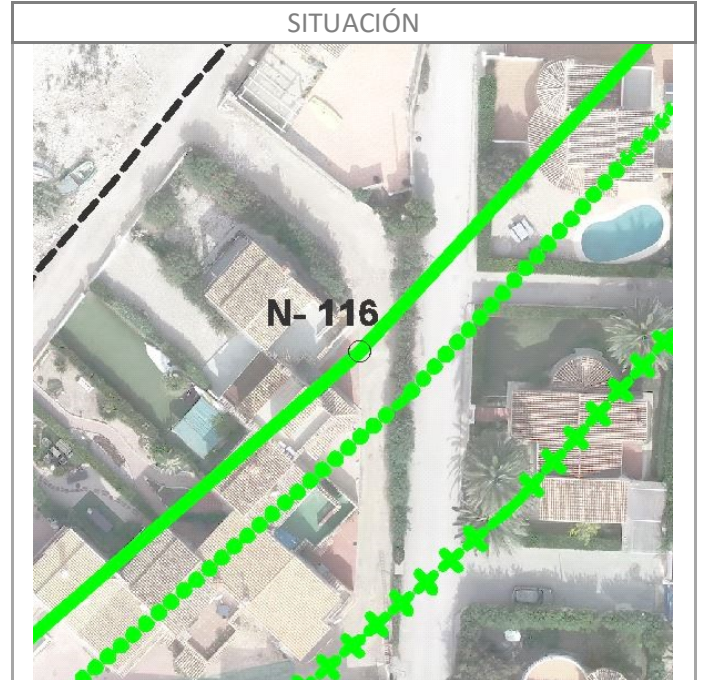
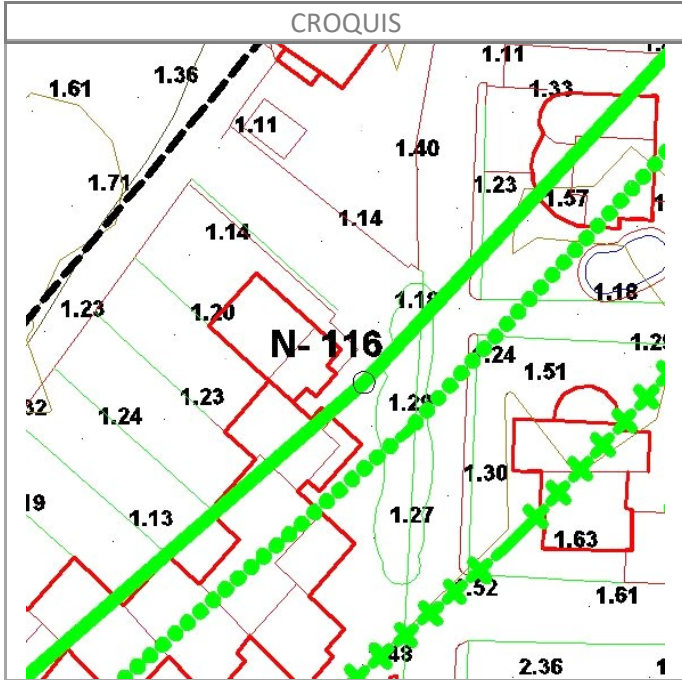
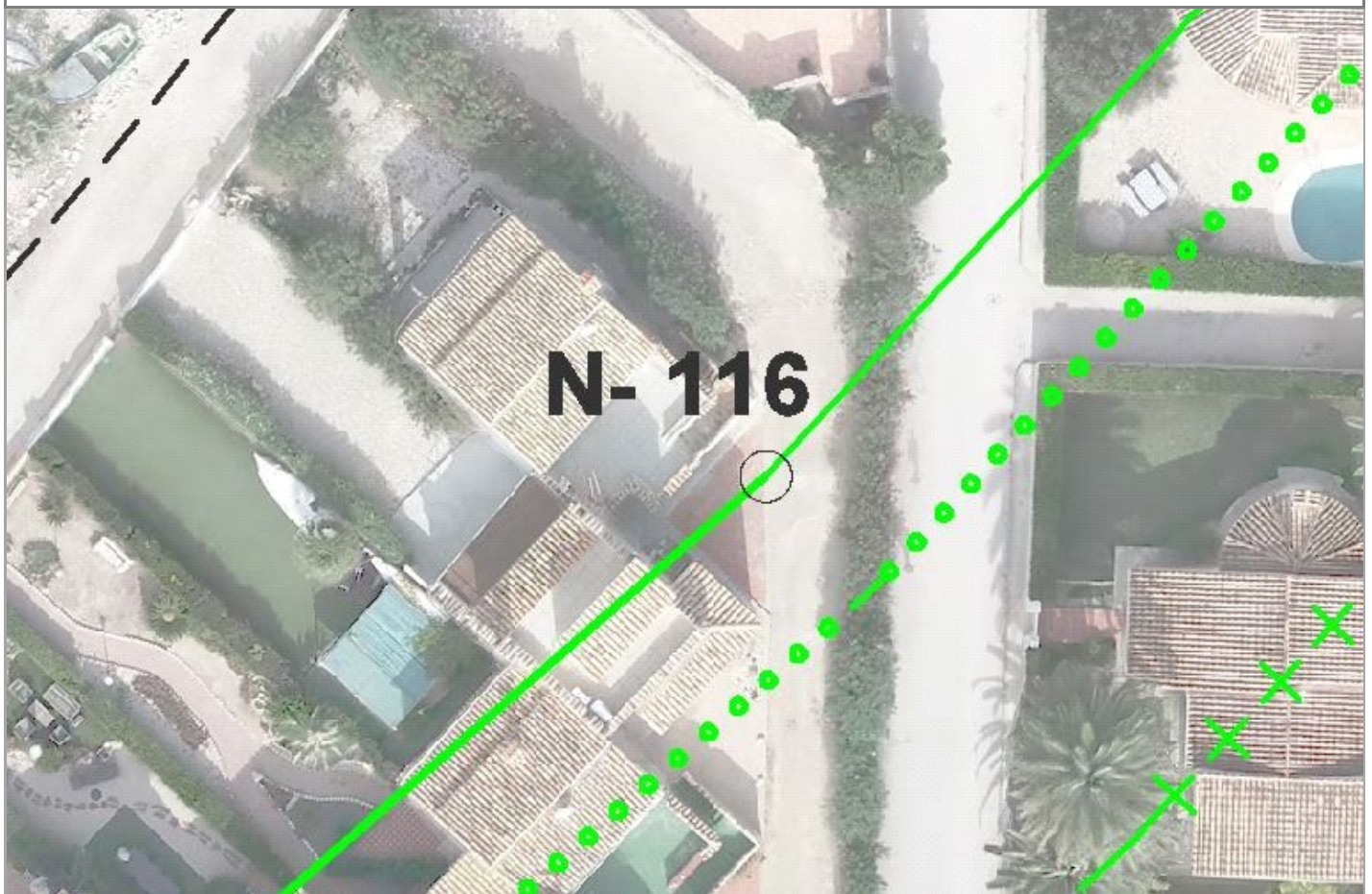


FOTO DE DETALLE



RESEÑAS DE VÉRTICE DEL DPMT

REFERENCIA DESLINDE
DES01/21/03/0002

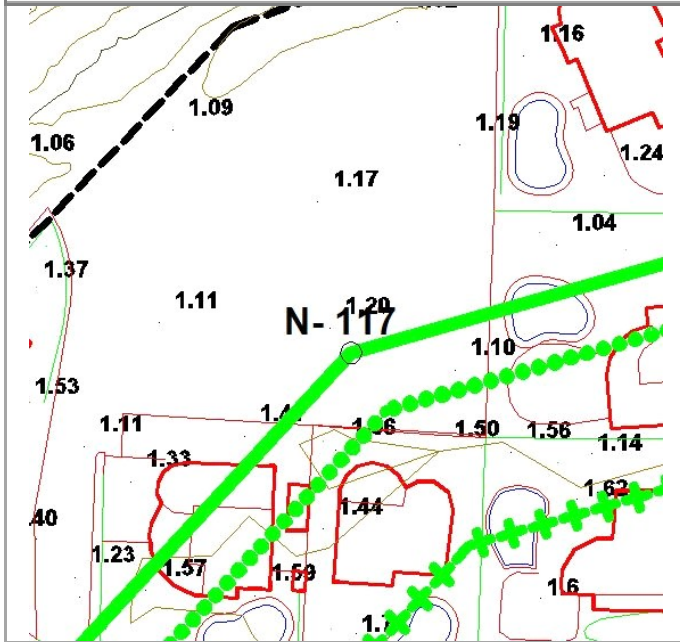
VÉRTICE
N-117

COORDENADAS UTM:
(DATUM ETRS89 - HUSO 30)

X
761.992,490

Y
4.306.052,522

CROQUIS



SITUACIÓN

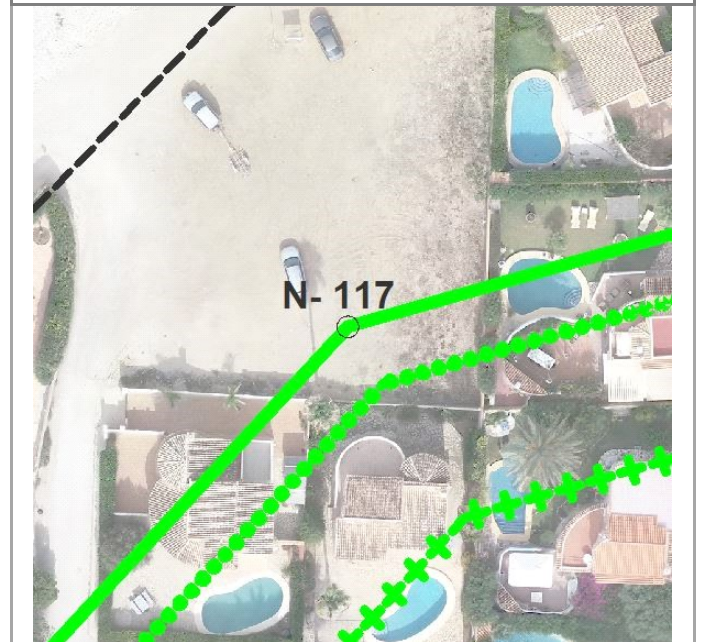
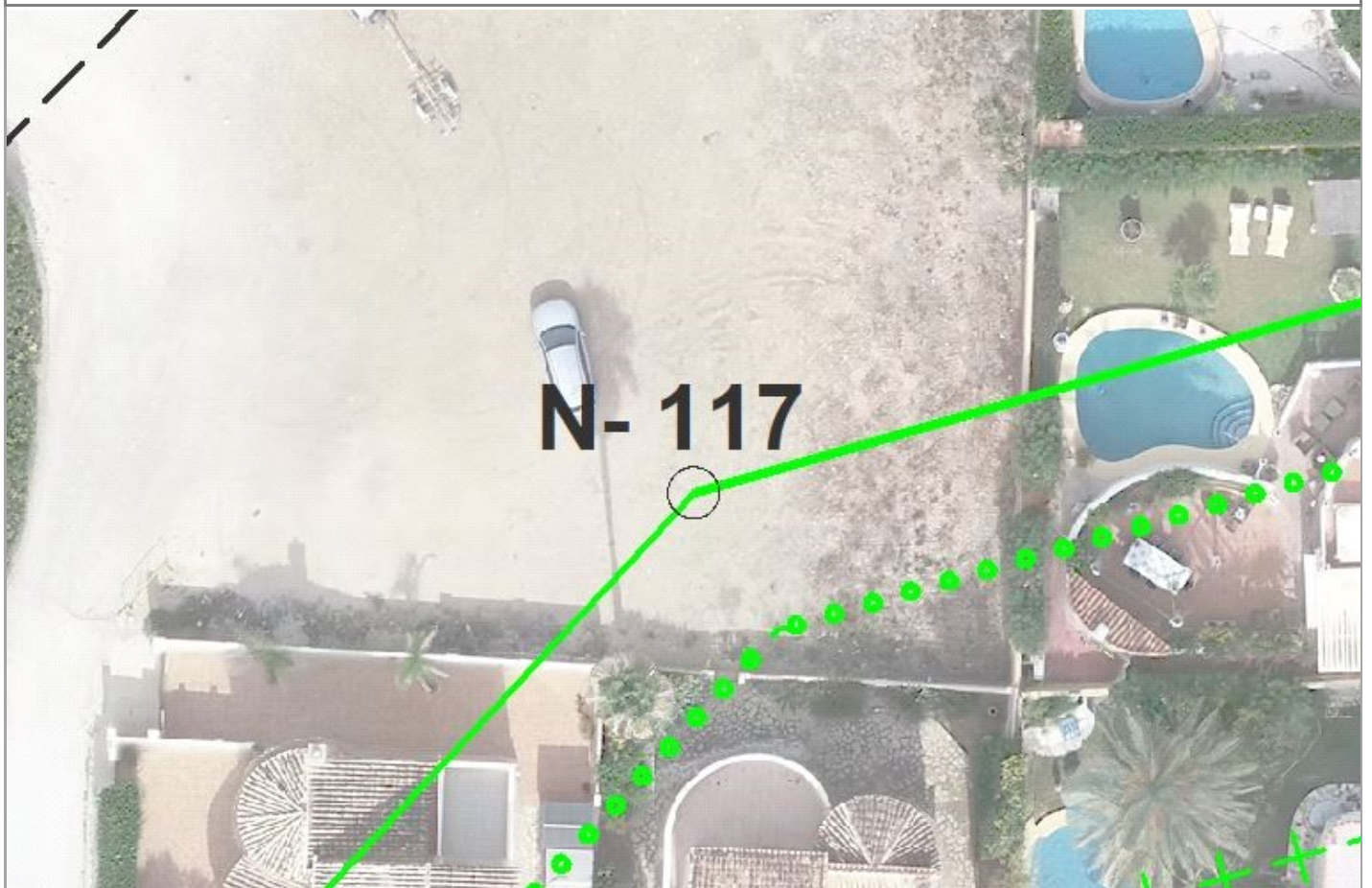


FOTO DE DETALLE



RESEÑAS DE VÉRTICE DEL DPMT

REFERENCIA DESLINDE
DES01/21/03/0002

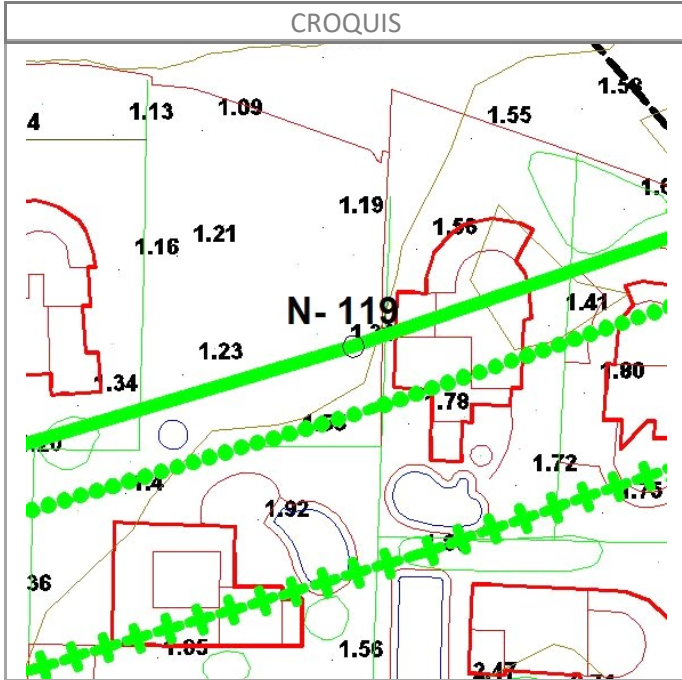
VÉRTICE
N-119

COORDENADAS UTM:
(DATUM ETRS89 - HUSO 30)

X
762.071,289

Y
4.306.075,416

CROQUIS



SITUACIÓN

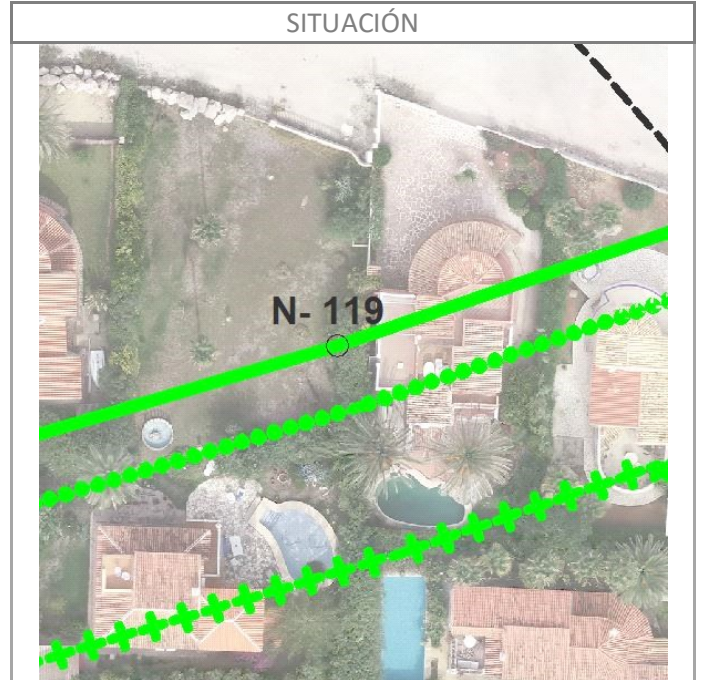


FOTO DE DETALLE



RESEÑAS DE VÉRTICE DEL DPMT

REFERENCIA DESLINDE
DES01/21/03/0002

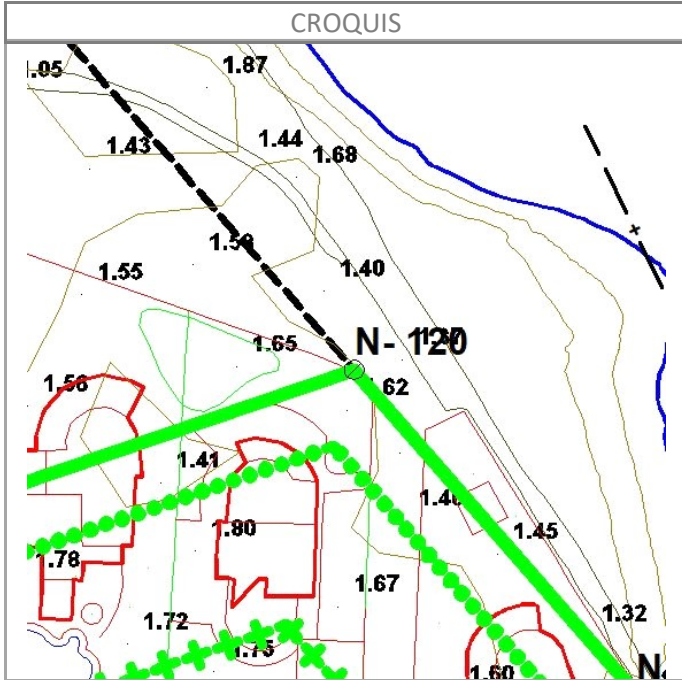
VÉRTICE
N-120

COORDENADAS UTM:
(DATUM ETRS89 - HUSO 30)

X
762.106,998

Y
4.306.087,687

CROQUIS



SITUACIÓN

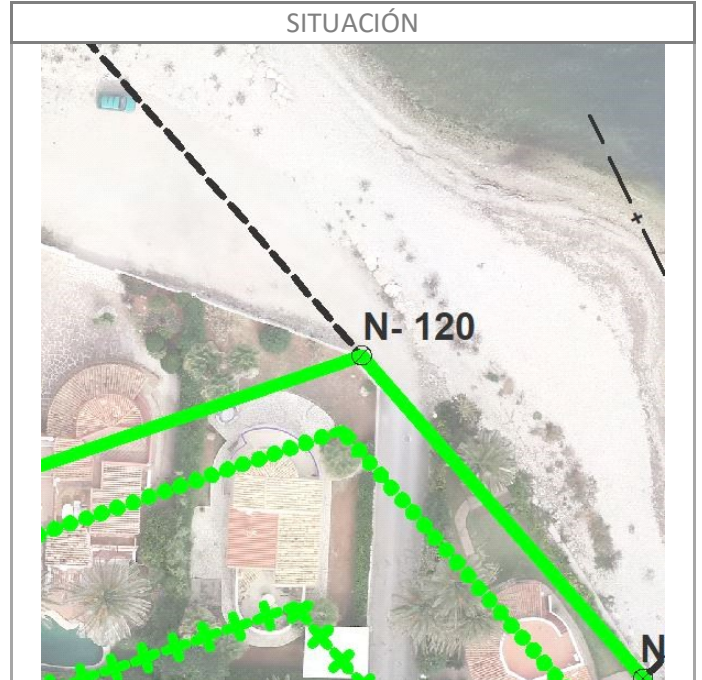



FOTO DE DETALLE



RESEÑAS DE VÉRTICE DEL DPMT

REFERENCIA DESLINDE
DES01/21/03/0002

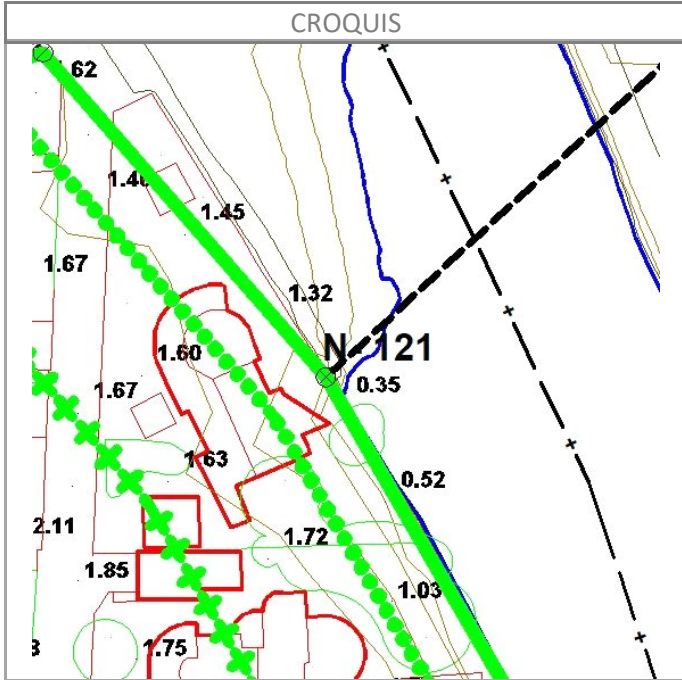
VÉRTICE
N-121

COORDENADAS UTM:
(DATUM ETRS89 - HUSO 30)

X
762.133,098

Y
4.306.057,707

CROQUIS



SITUACIÓN

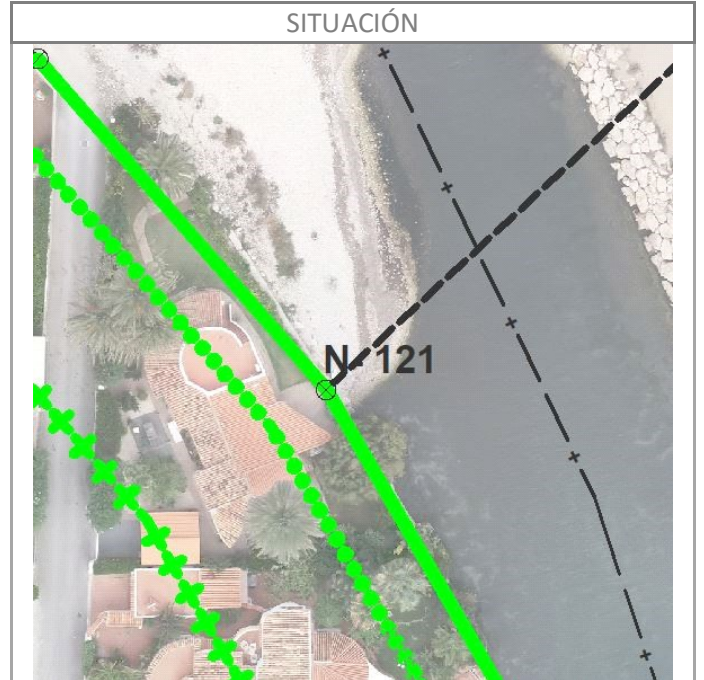
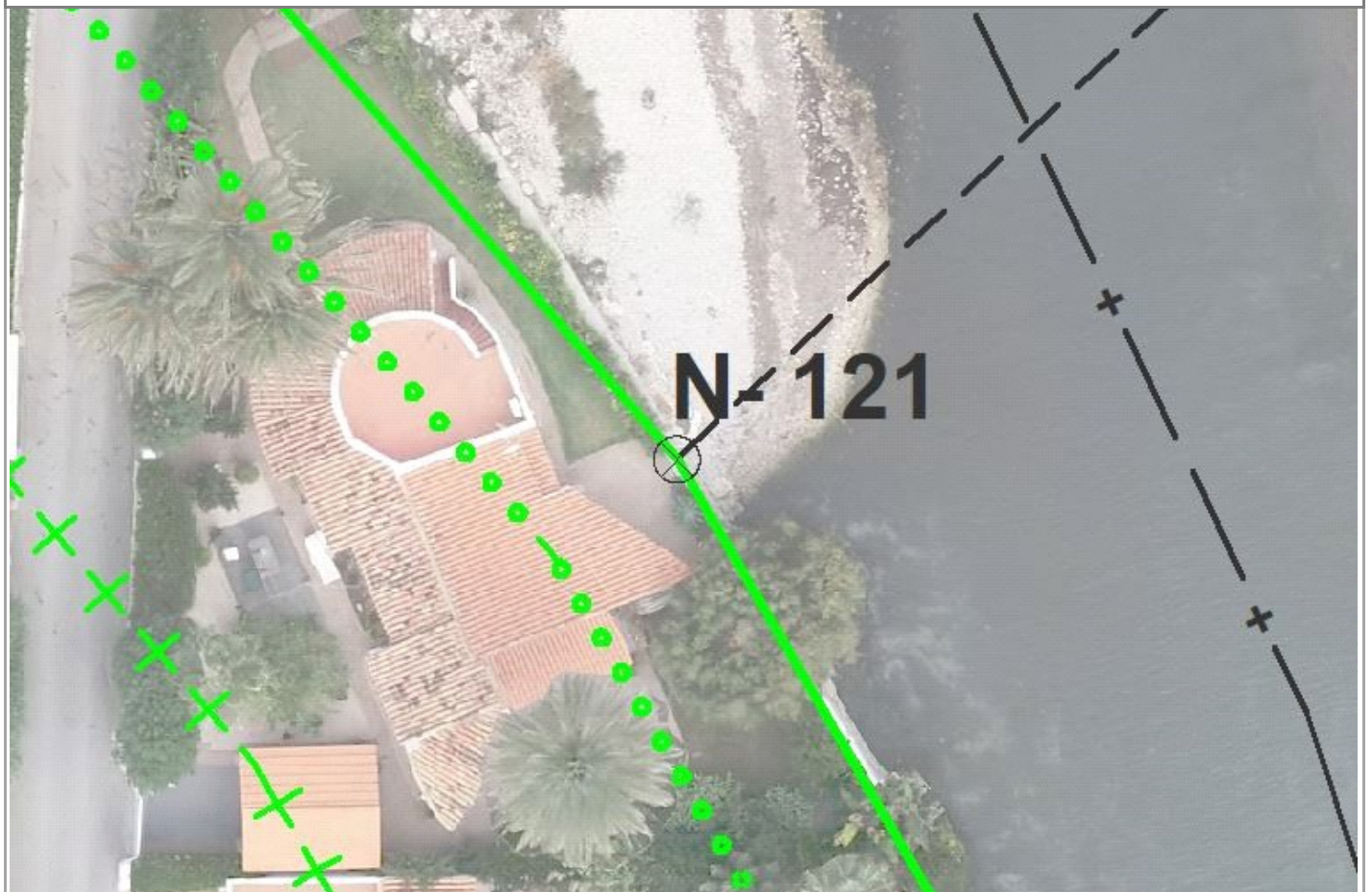


FOTO DE DETALLE



RESEÑAS DE VÉRTICE DEL DPMT

REFERENCIA DESLINDE
DES01/21/03/0002

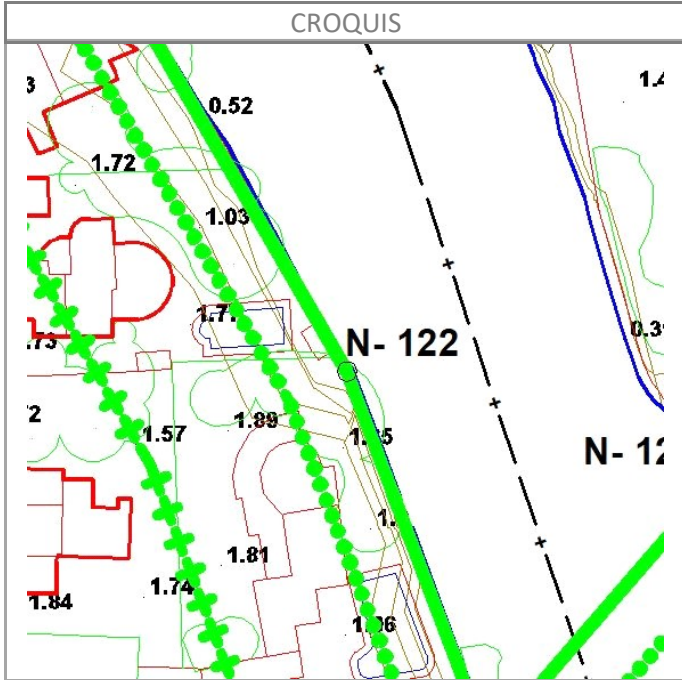
VÉRTICE
N-122

COORDENADAS UTM:
(DATUM ETRS89 - HUSO 30)

X
762.152,801

Y
4.306.023,794

CROQUIS



SITUACIÓN

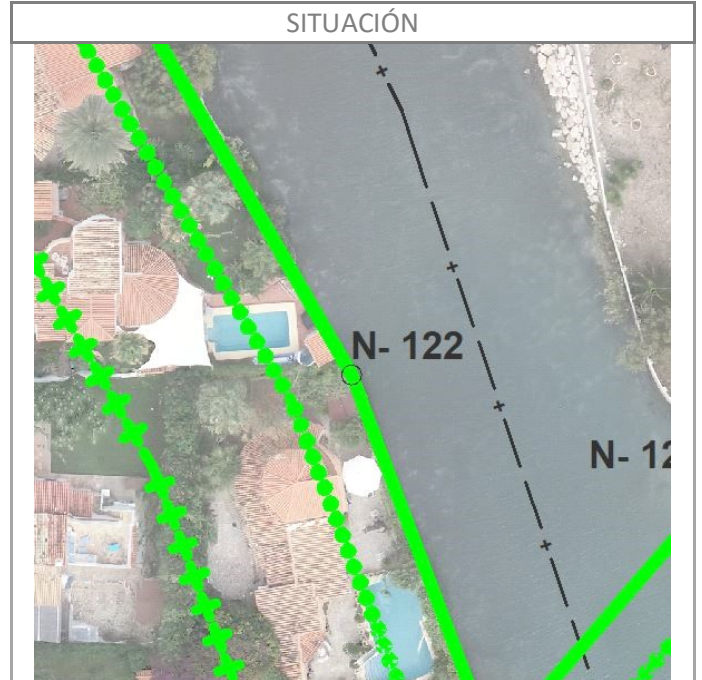


FOTO DE DETALLE



RESEÑAS DE VÉRTICE DEL DPMT

REFERENCIA DESLINDE
DES01/21/03/0002

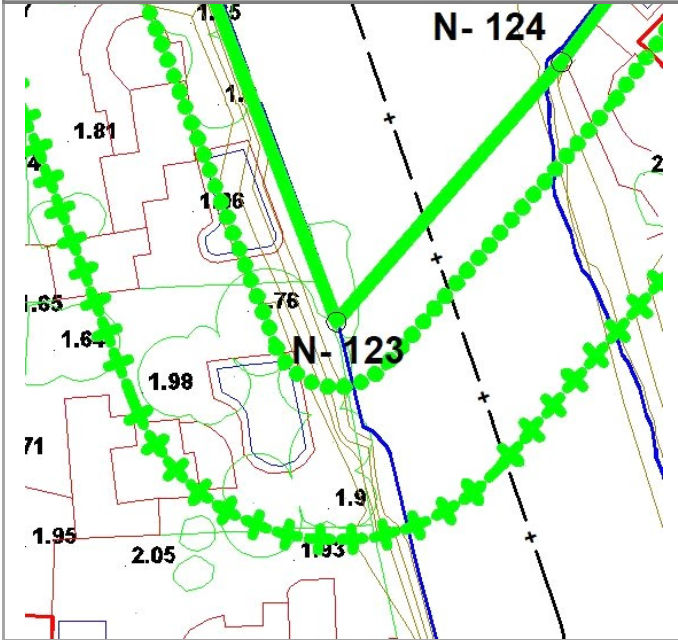
VÉRTICE
N-123

COORDENADAS UTM:
(DATUM ETRS89 - HUSO 30)

X
762.165,752

Y
4.305.989,466

CROQUIS



SITUACIÓN

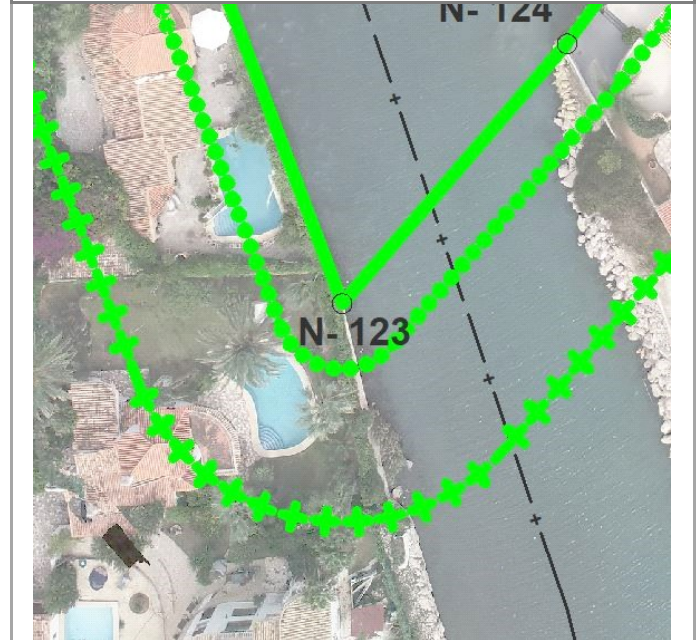


FOTO DE DETALLE



RESEÑAS DE VÉRTICE DEL DPMT

REFERENCIA DESLINDE
DES01/21/03/0002

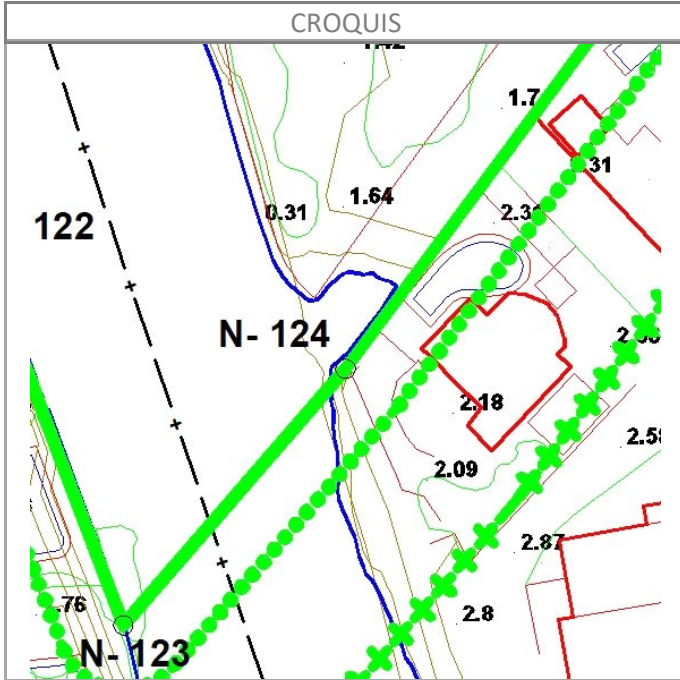
VÉRTICE
N-124

COORDENADAS UTM:
(DATUM ETRS89 - HUSO 30)

X
762.186,345

Y
4.306.013,232

CROQUIS



SITUACIÓN

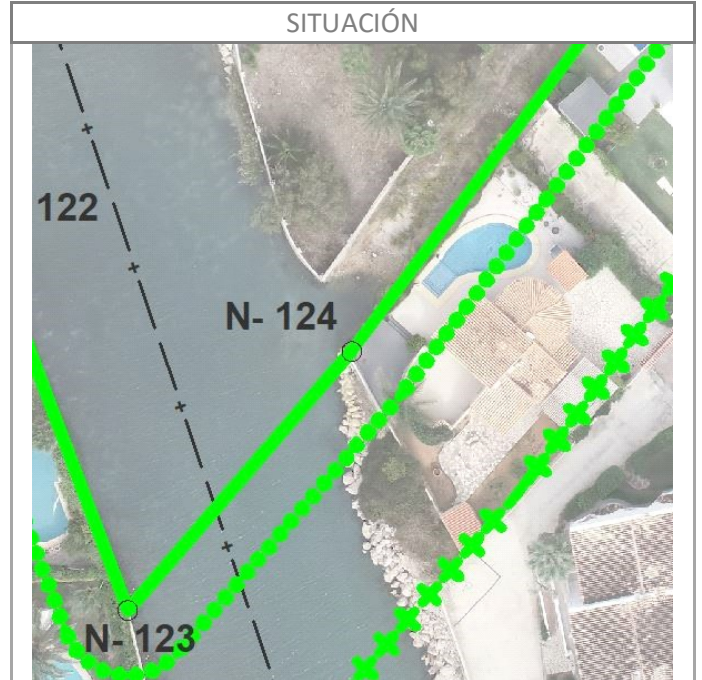
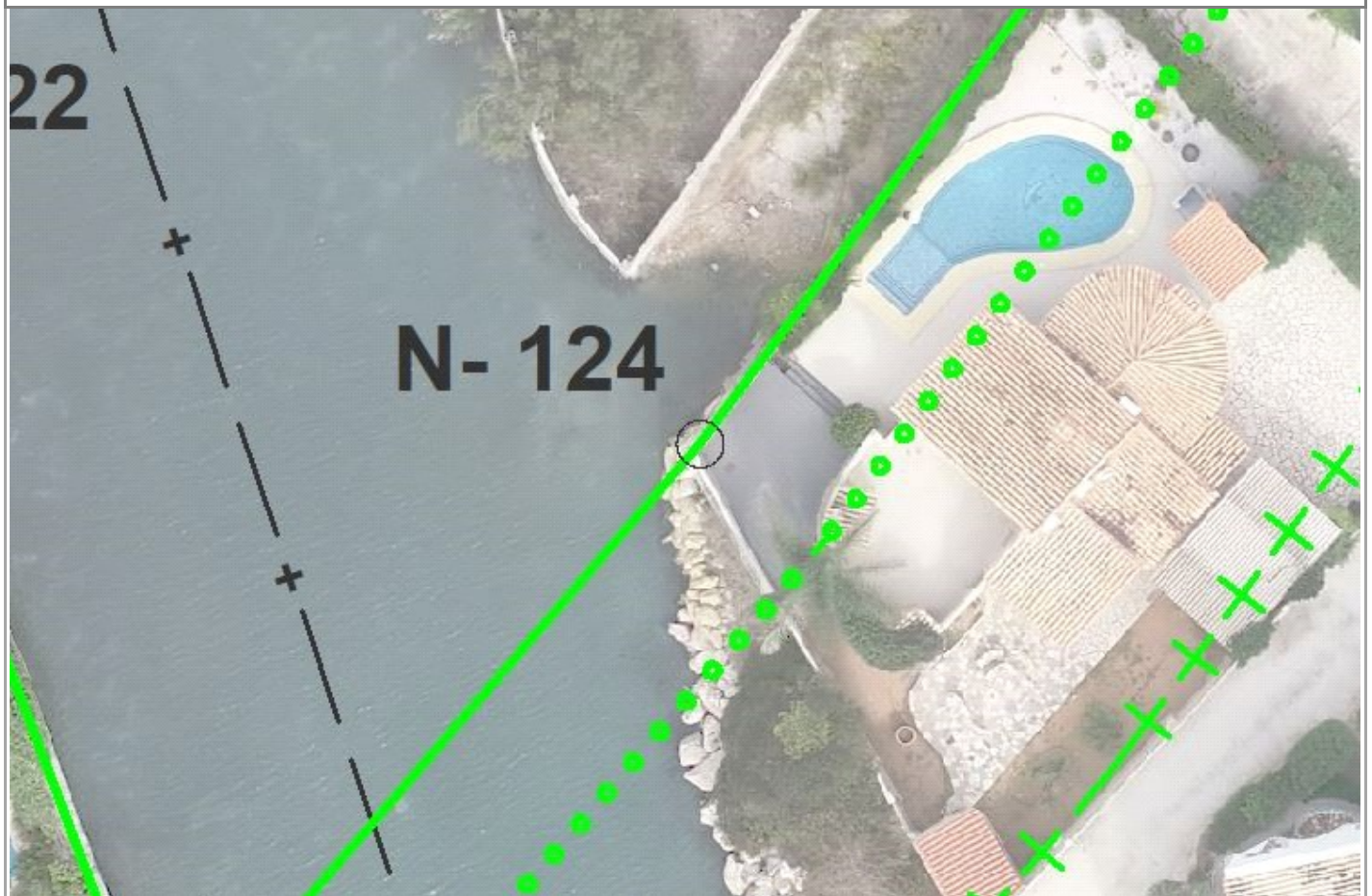


FOTO DE DETALLE



RESEÑAS DE VÉRTICE DEL DPMT

REFERENCIA DESLINDE
DES01/21/03/0002

VÉRTICE
N-125

COORDENADAS UTM:
(DATUM ETRS89 - HUSO 30)

X
762.219,906

Y
4.306.058,466

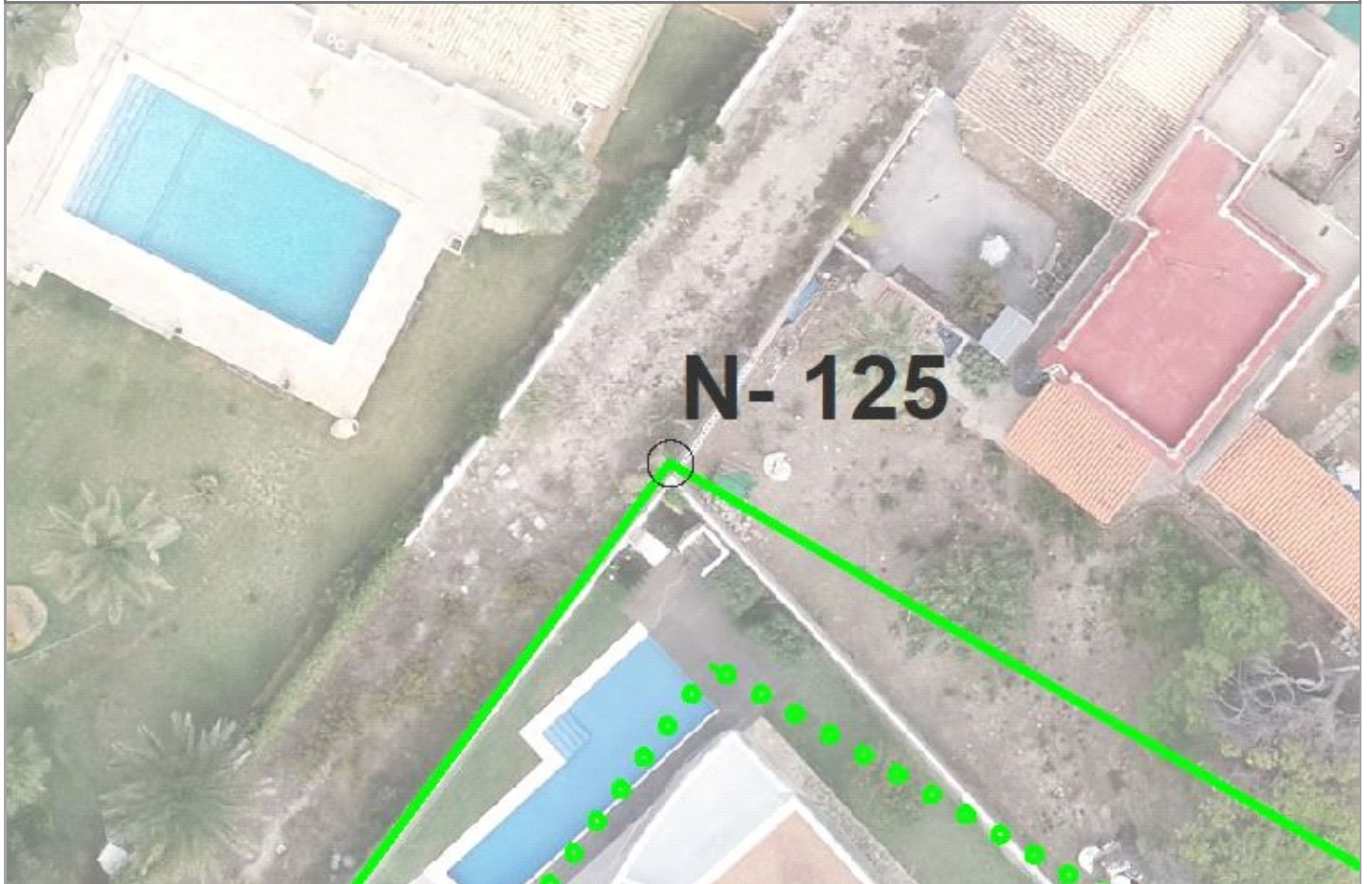
CROQUIS



SITUACIÓN



FOTO DE DETALLE



RESEÑAS DE VÉRTICE DEL DPMT

REFERENCIA DESLINDE
DES01/21/03/0002

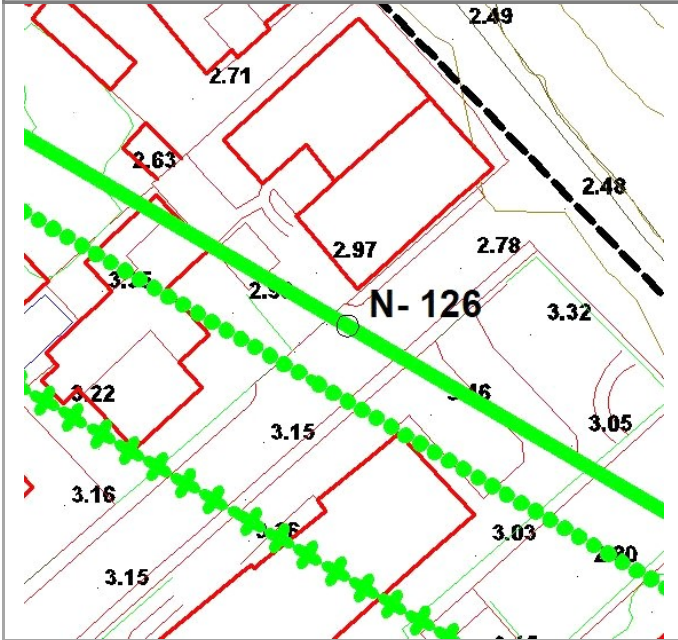
VÉRTICE
N-126

COORDENADAS UTM:
(DATUM ETRS89 - HUSO 30)

X
762.269,119

Y
4.306.029,654

CROQUIS



SITUACIÓN

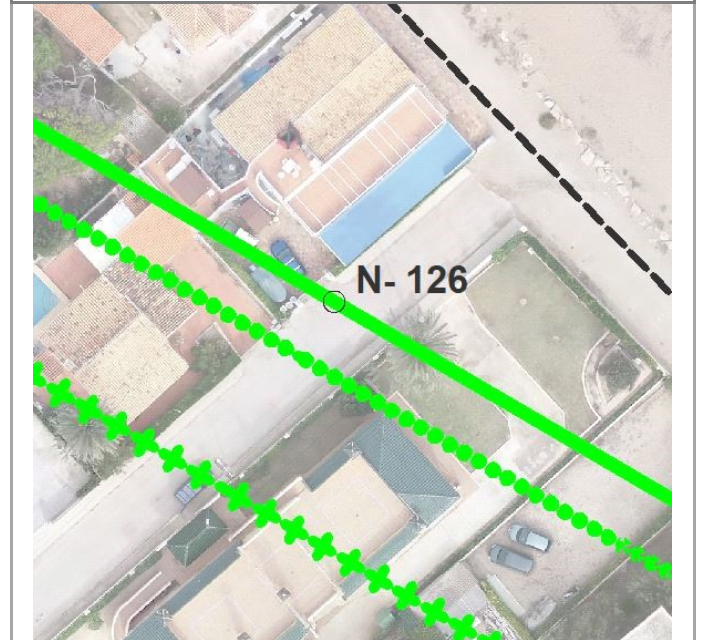
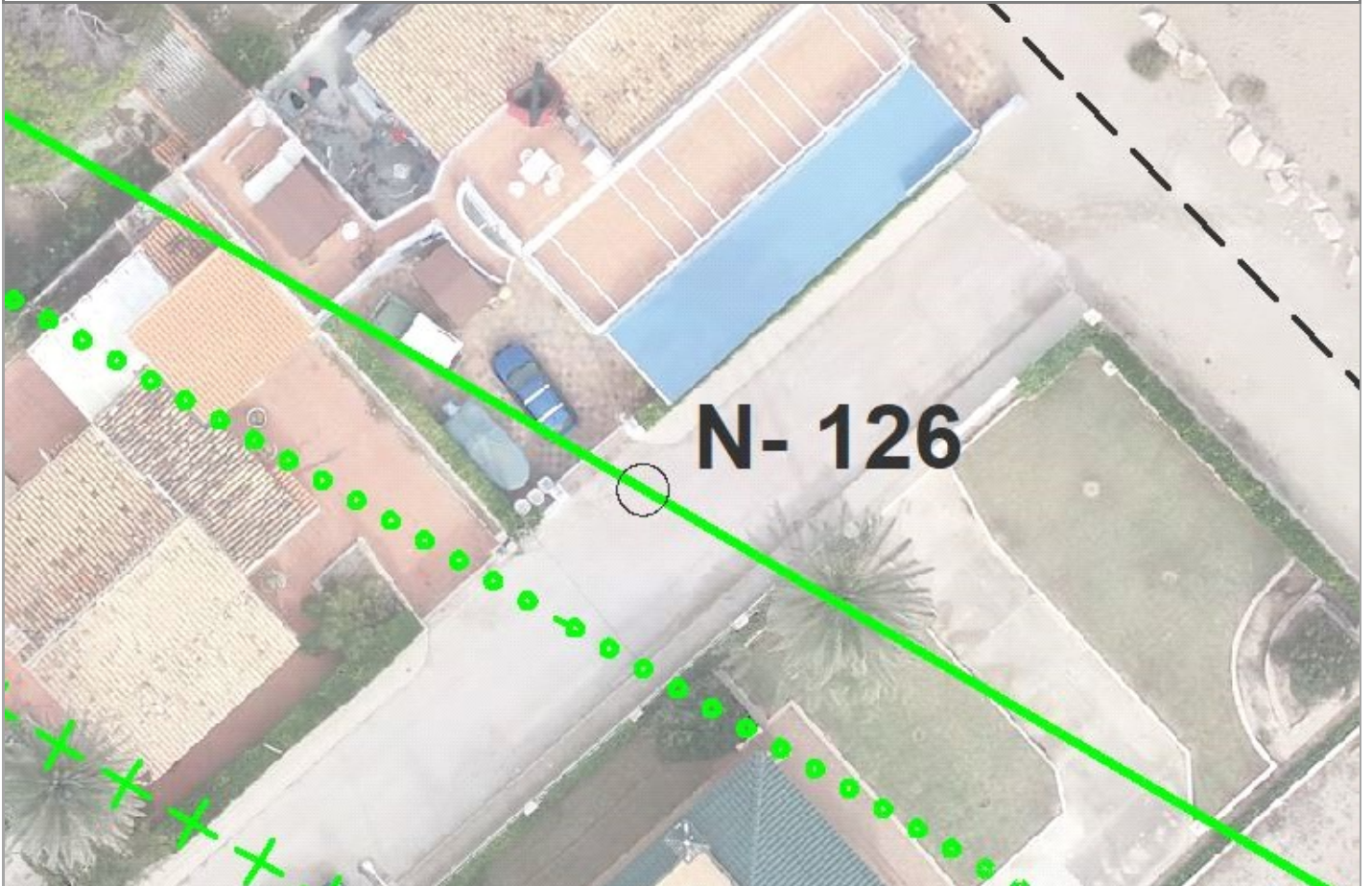


FOTO DE DETALLE



RESEÑAS DE VÉRTICE DEL DPMT

REFERENCIA DESLINDE
DES01/21/03/0002

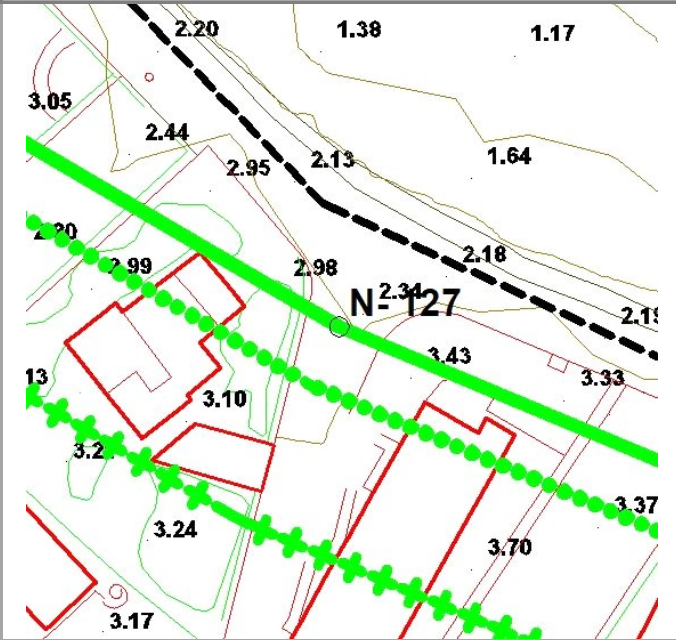
VÉRTICE
N-127

COORDENADAS UTM:
(DATUM ETRS89 - HUSO 30)

X
762.319,948

Y
4.305.999,896

CROQUIS



SITUACIÓN

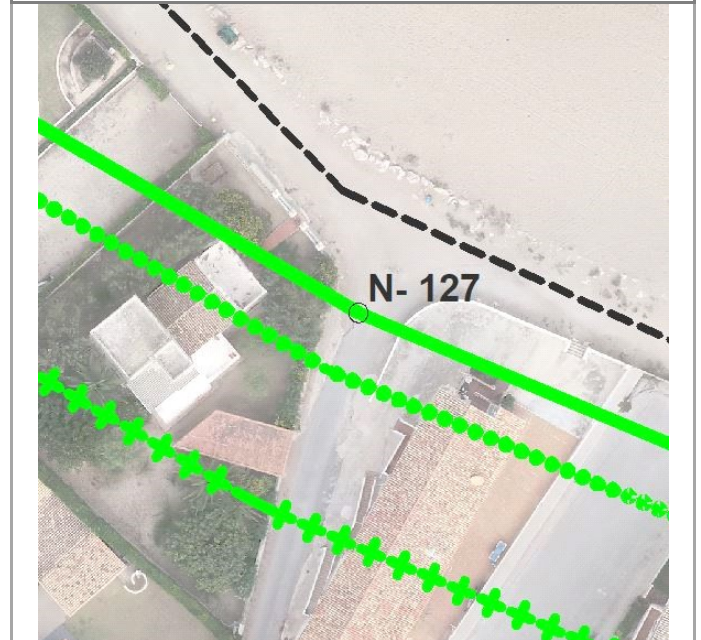
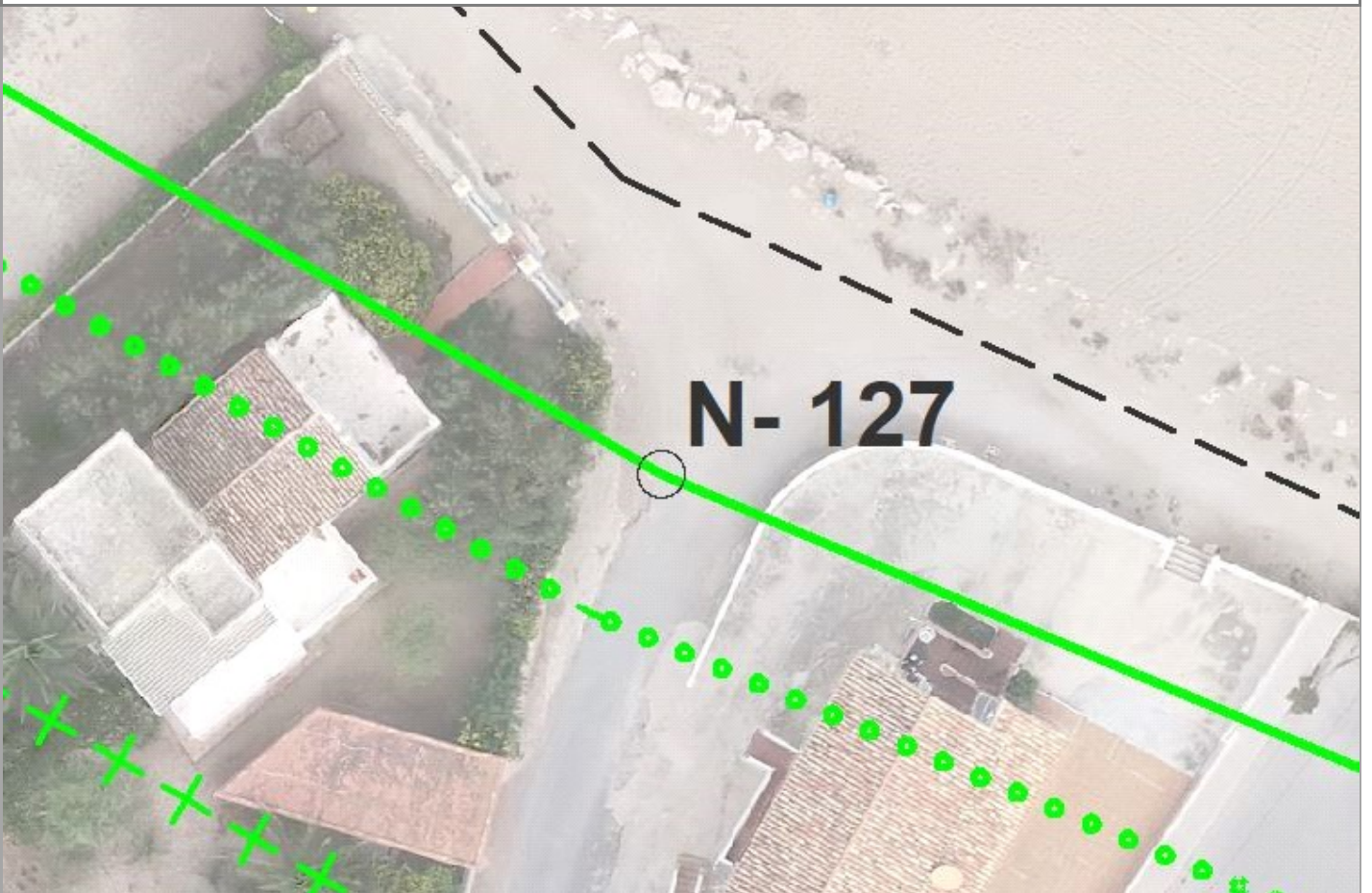


FOTO DE DETALLE



RESEÑAS DE VÉRTICE DEL DPMT

REFERENCIA DESLINDE
DES01/21/03/0002

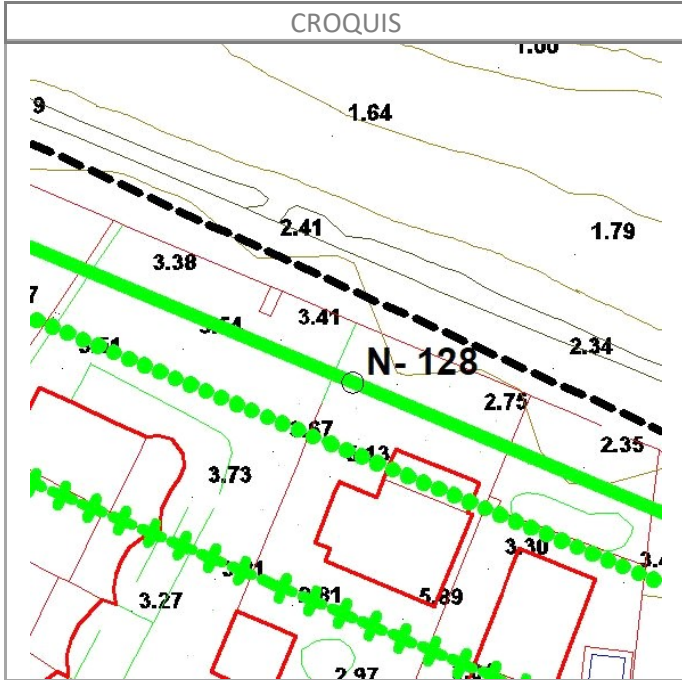
VÉRTICE
N-128

COORDENADAS UTM:
(DATUM ETRS89 - HUSO 30)

X
762.378,423

Y
4.305.975,329

CROQUIS



SITUACIÓN



FOTO DE DETALLE



RESEÑAS DE VÉRTICE DEL DPMT

REFERENCIA DESLINDE
DES01/21/03/0002

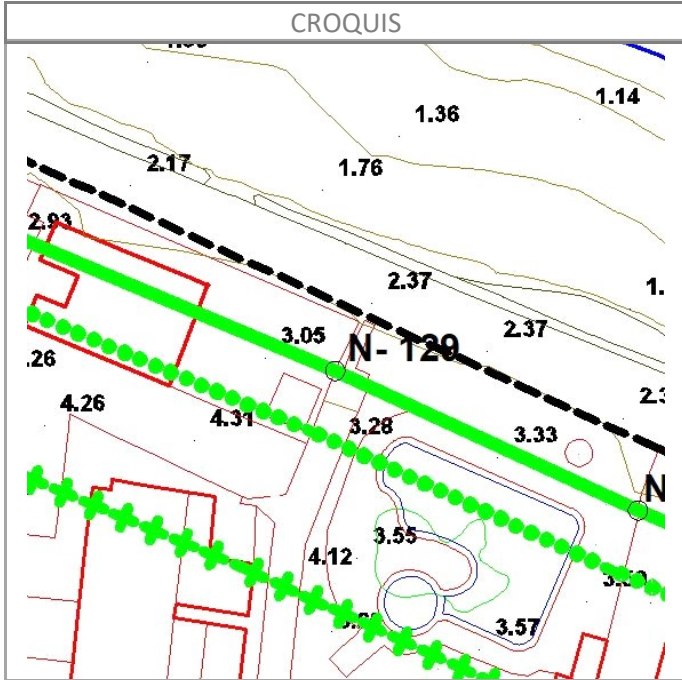
VÉRTICE
N-129

COORDENADAS UTM:
(DATUM ETRS89 - HUSO 30)

X
762.438,437

Y
4.305.950,116

CROQUIS



SITUACIÓN



FOTO DE DETALLE



RESEÑAS DE VÉRTICE DEL DPMT

REFERENCIA DESLINDE
DES01/21/03/0002

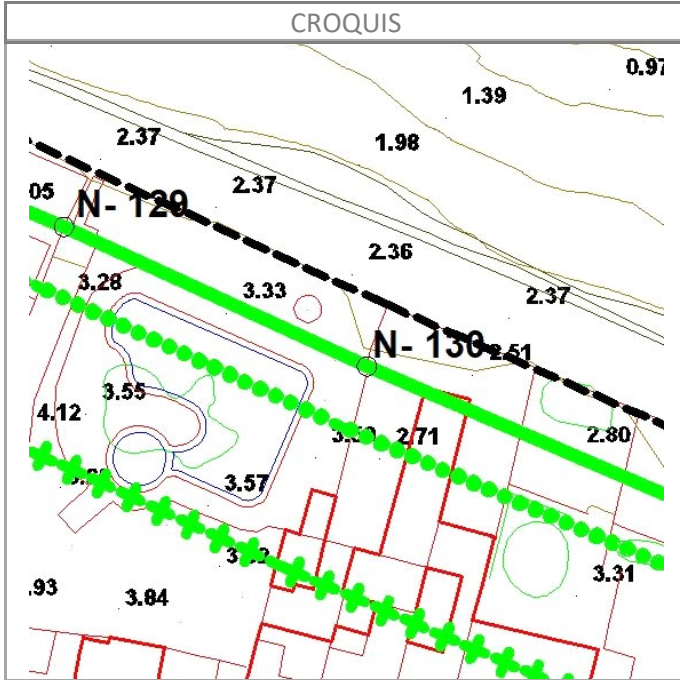
VÉRTICE
N-130

COORDENADAS UTM:
(DATUM ETRS89 - HUSO 30)

X
762.466,273

Y
4.305.937,271

CROQUIS



SITUACIÓN



FOTO DE DETALLE



RESEÑAS DE VÉRTICE DEL DPMT

REFERENCIA DESLINDE
DES01/21/03/0002

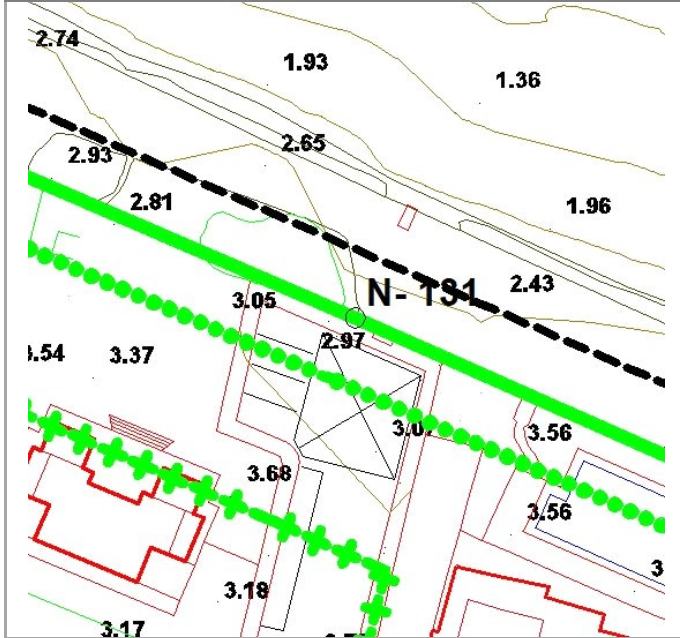
VÉRTICE
N-131

COORDENADAS UTM:
(DATUM ETRS89 - HUSO 30)

X
762.536,933

Y
4.305.906,872

CROQUIS



SITUACIÓN

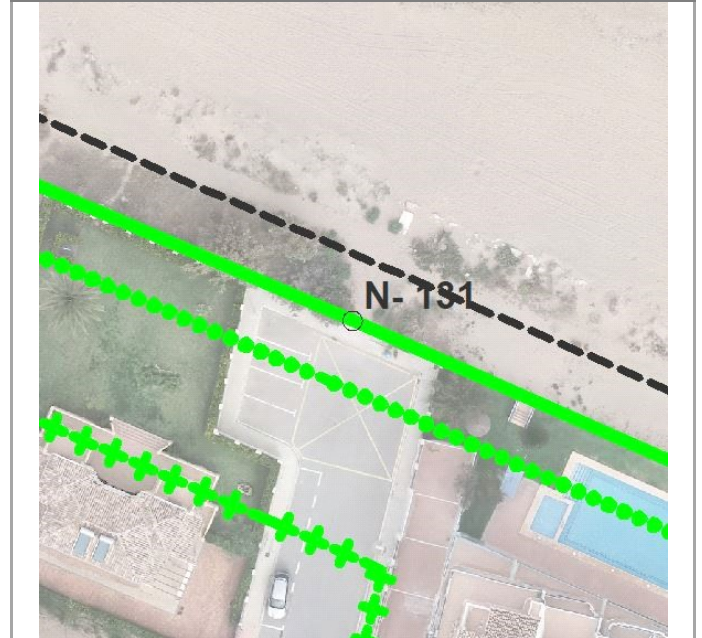
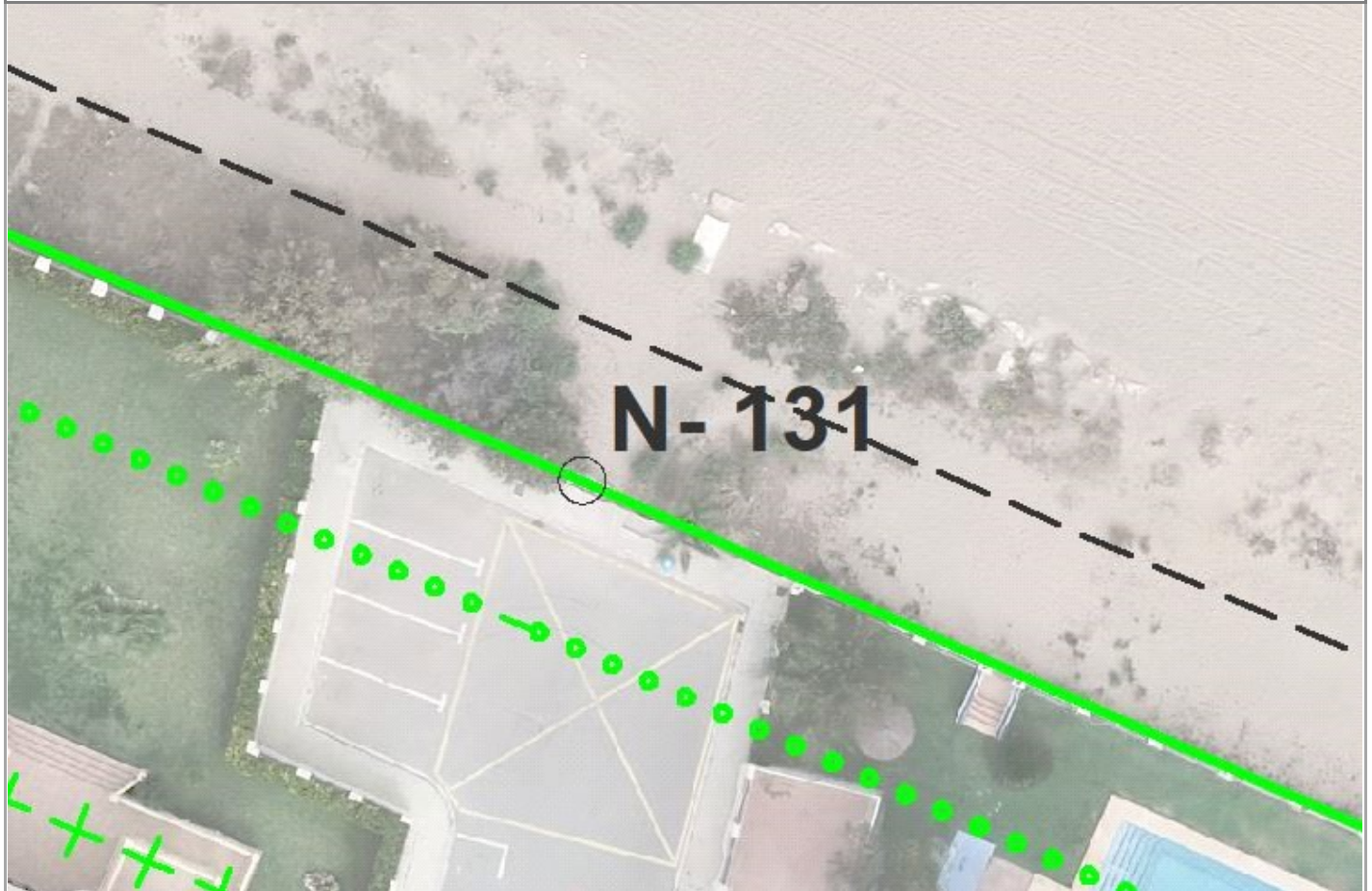


FOTO DE DETALLE



RESEÑAS DE VÉRTICE DEL DPMT

REFERENCIA DESLINDE
DES01/21/03/0002

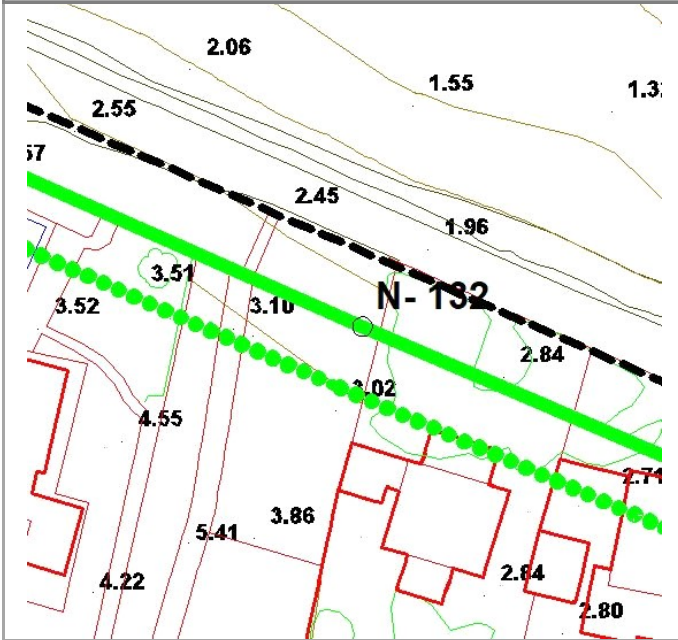
VÉRTICE
N-132

COORDENADAS UTM:
(DATUM ETRS89 - HUSO 30)

X
762.601,224

Y
4.305.878,390

CROQUIS



SITUACIÓN




FOTO DE DETALLE



RESEÑAS DE VÉRTICE DEL DPMT

REFERENCIA DESLINDE
DES01/21/03/0002

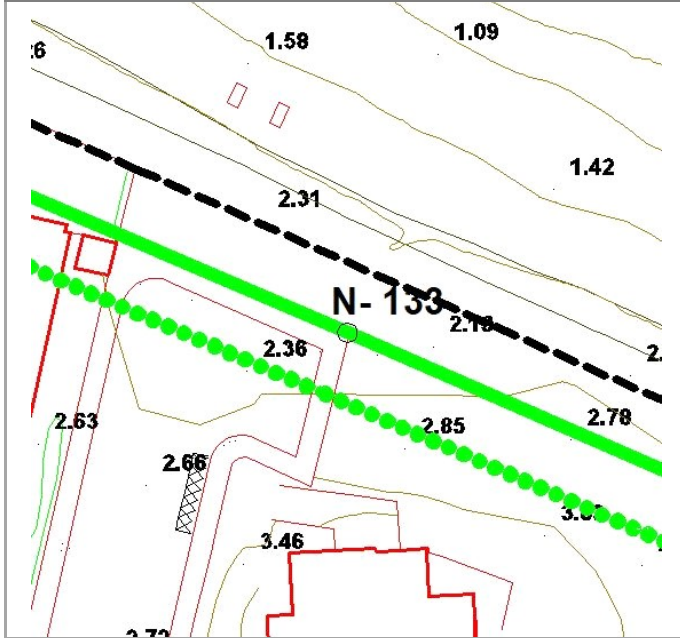
VÉRTICE
N-133

COORDENADAS UTM:
(DATUM ETRS89 - HUSO 30)

X
762.670,801

Y
4.305.848,430


CROQUIS



SITUACIÓN



FOTO DE DETALLE



RESEÑAS DE VÉRTICE DEL DPMT

REFERENCIA DESLINDE
DES01/21/03/0002

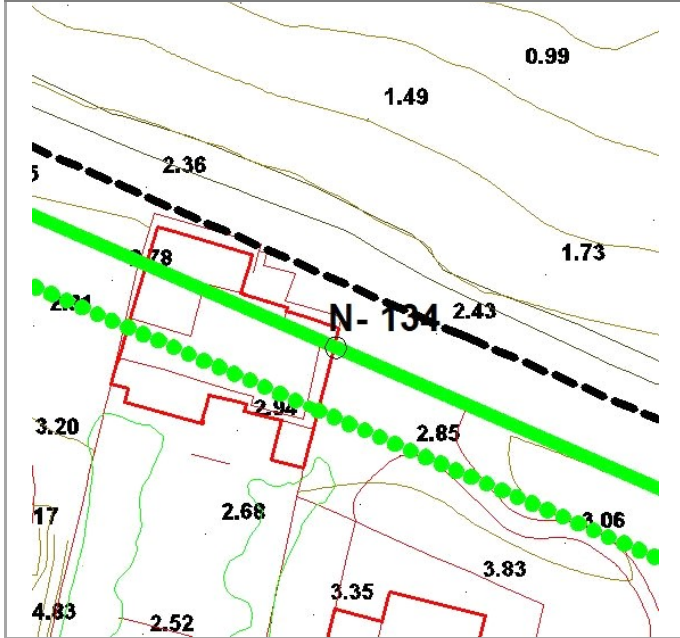
VÉRTICE
N-134

COORDENADAS UTM:
(DATUM ETRS89 - HUSO 30)

X
762.740,314

Y
4.305.818,121


CROQUIS



SITUACIÓN



FOTO DE DETALLE



RESEÑAS DE VÉRTICE DEL DPMT

REFERENCIA DESLINDE
DES01/21/03/0002

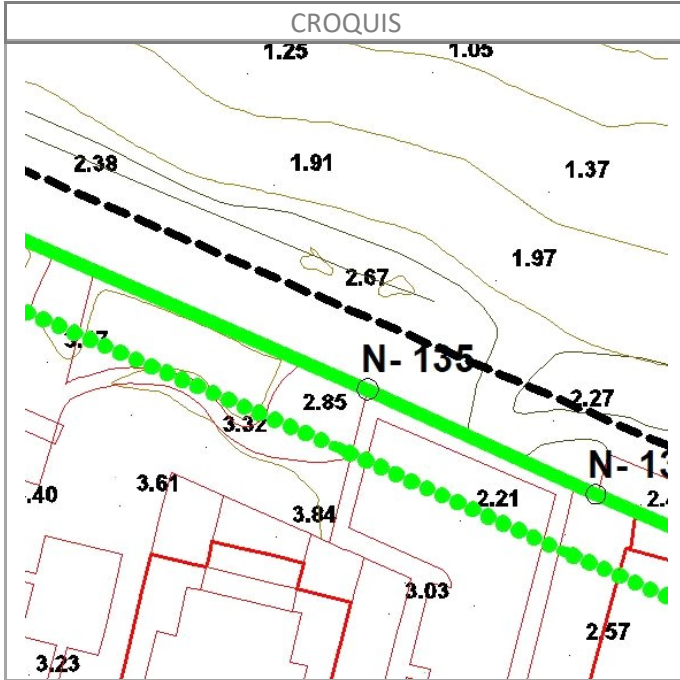
VÉRTICE
N-135

COORDENADAS UTM:
(DATUM ETRS89 - HUSO 30)

X
762.803,714

Y
4.305.790,476

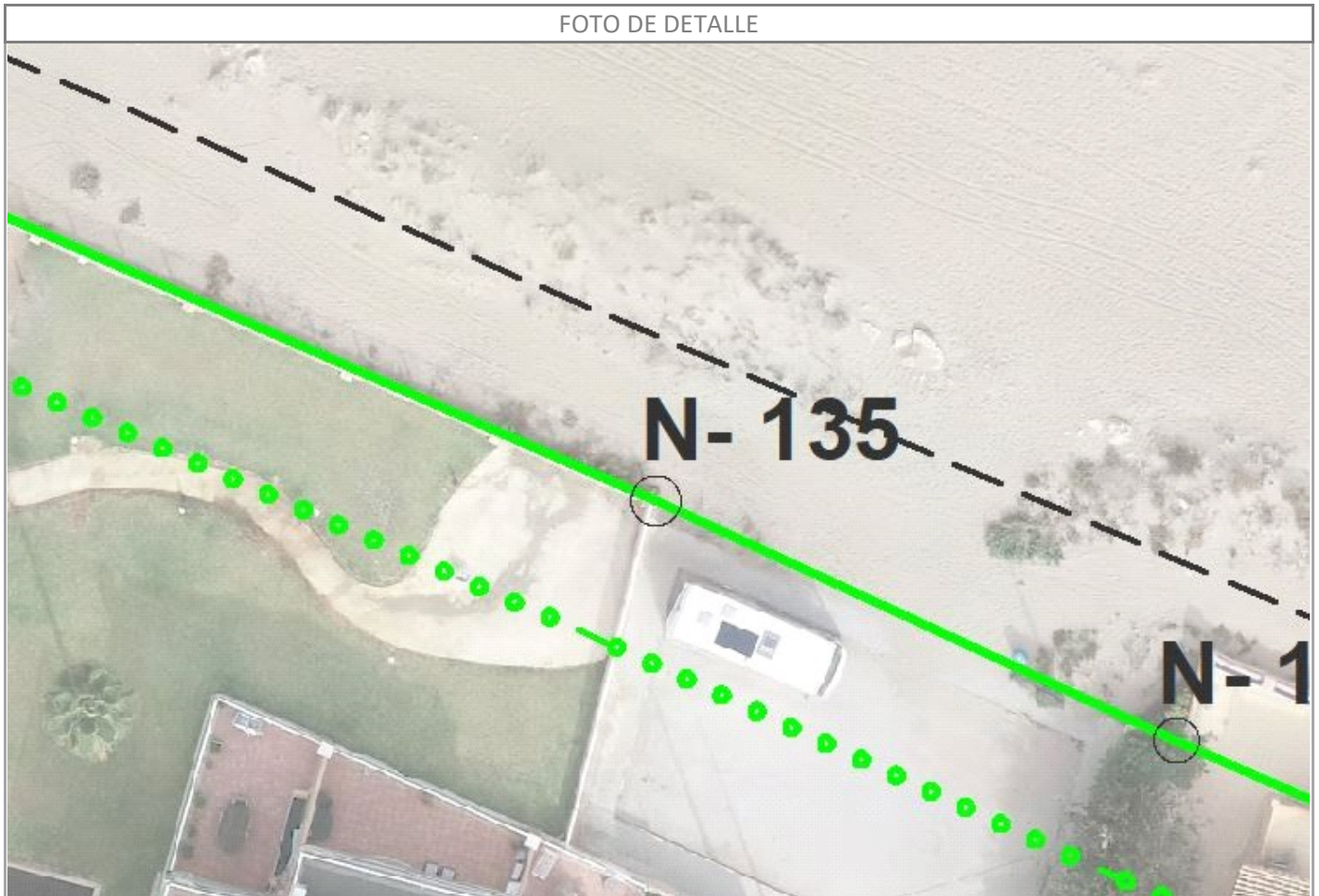
CROQUIS



SITUACIÓN



FOTO DE DETALLE



RESEÑAS DE VÉRTICE DEL DPMT



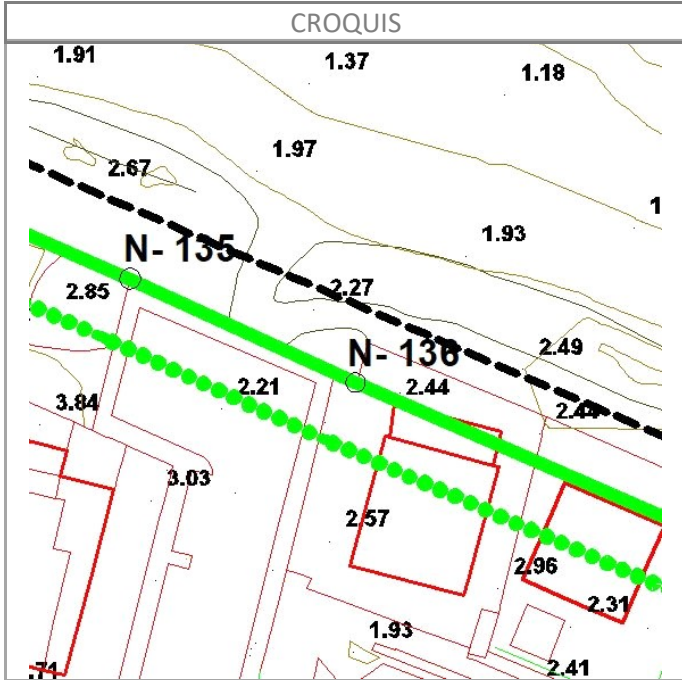
REFERENCIA DESLINDE
DES01/21/03/0002

VÉRTICE
N-136

COORDENADAS UTM:
(DATUM ETRS89 - HUSO 30)

X
762.824,592

Y
4.305.780,875



RESEÑAS DE VÉRTICE DEL DPMT

REFERENCIA DESLINDE
DES01/21/03/0002

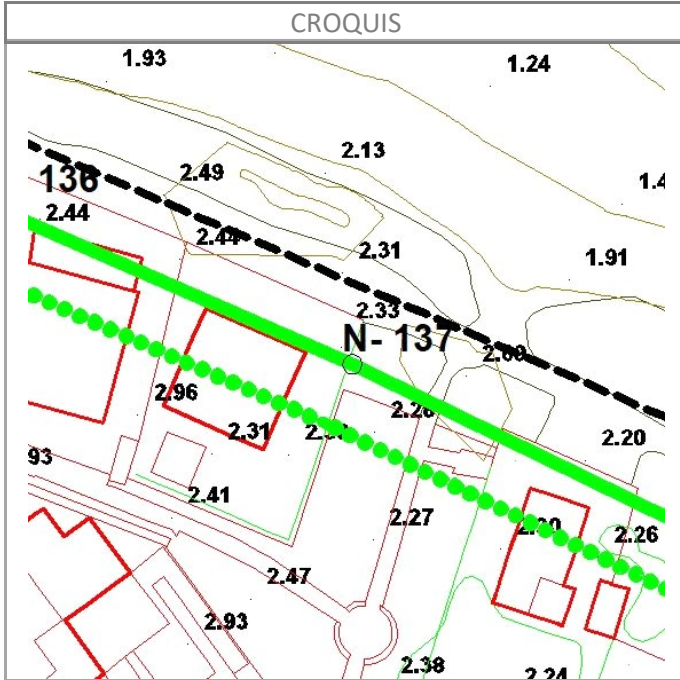
VÉRTICE
N-137

COORDENADAS UTM:
(DATUM ETRS89 - HUSO 30)

X
762.857,542

Y
4.305.766,470

CROQUIS



SITUACIÓN

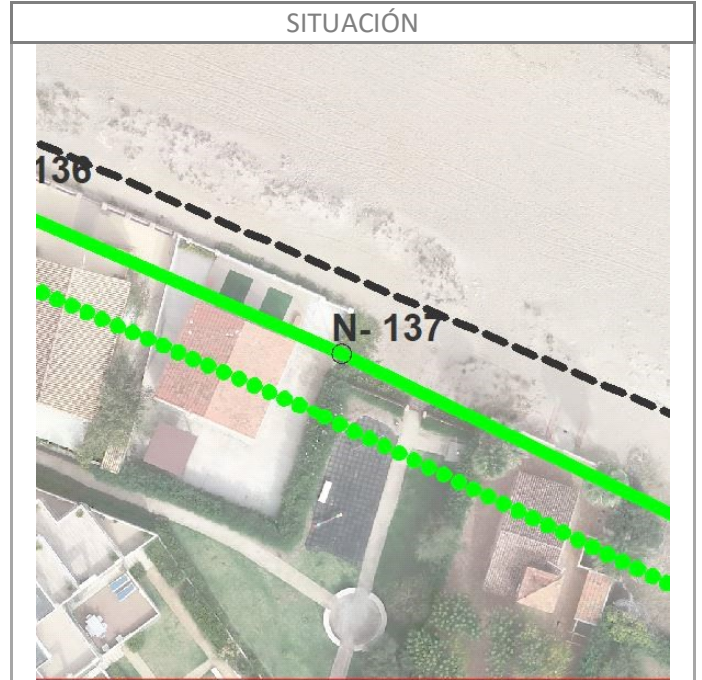
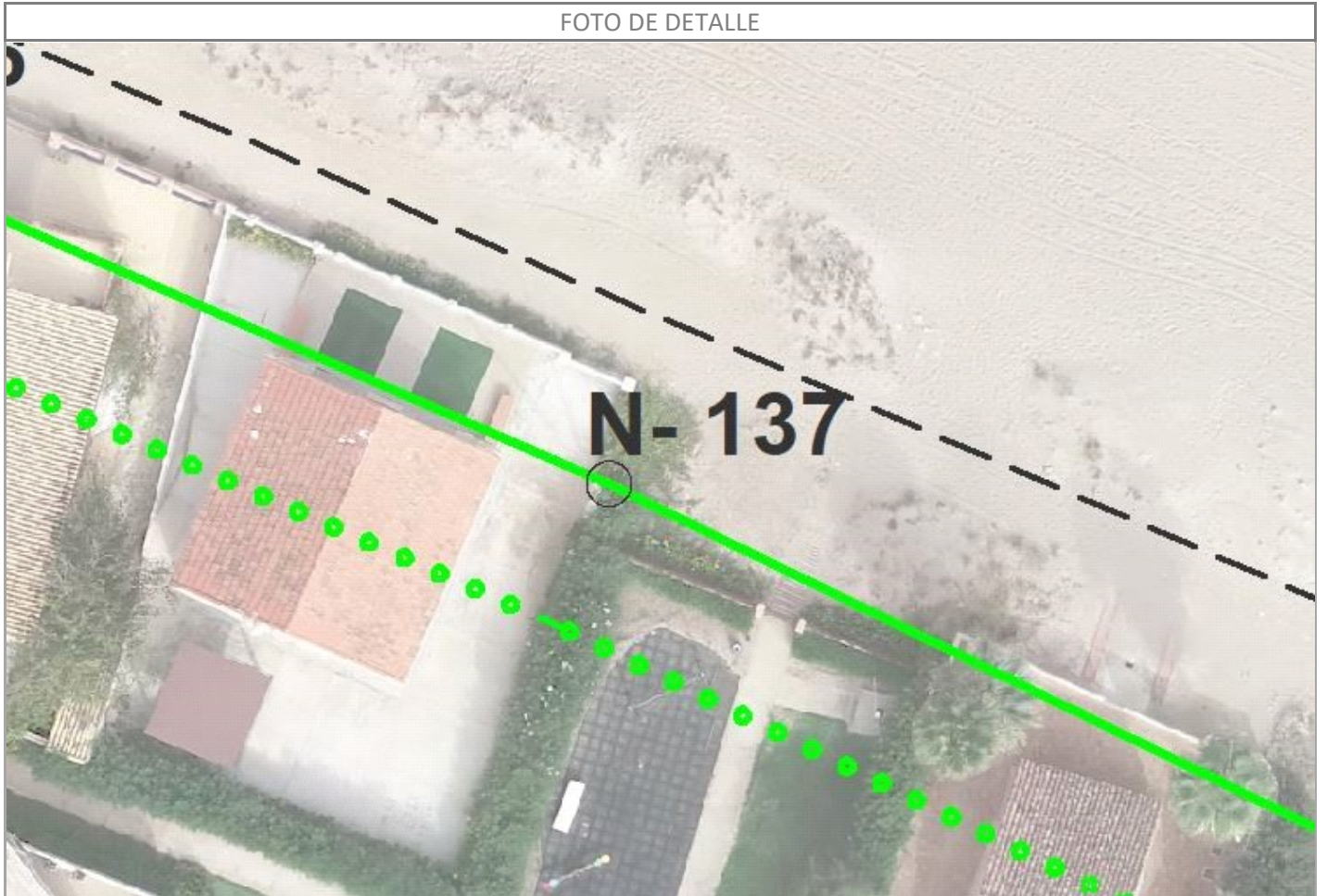


FOTO DE DETALLE



RESEÑAS DE VÉRTICE DEL DPMT

REFERENCIA DESLINDE
DES01/21/03/0002

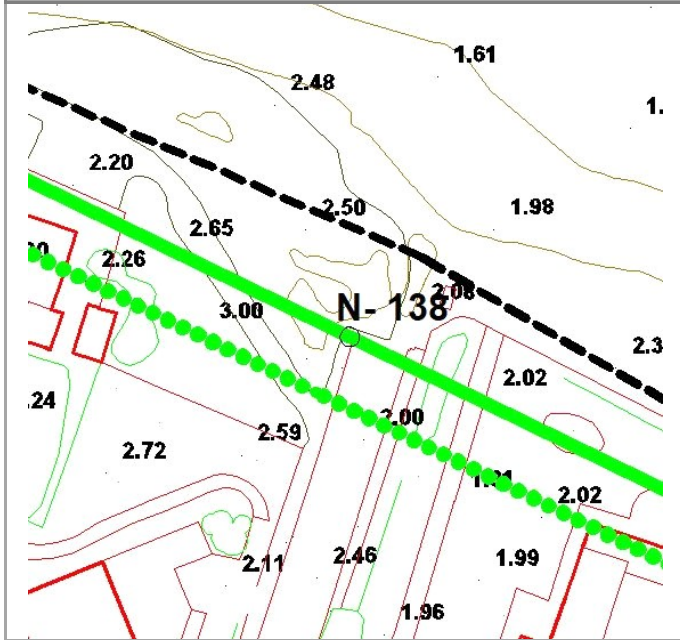
VÉRTICE
N-138

COORDENADAS UTM:
(DATUM ETRS89 - HUSO 30)

X
762.904,636

Y
4.305.743,549

CROQUIS



SITUACIÓN



FOTO DE DETALLE



RESEÑAS DE VÉRTICE DEL DPMT

REFERENCIA DESLINDE
DES01/21/03/0002

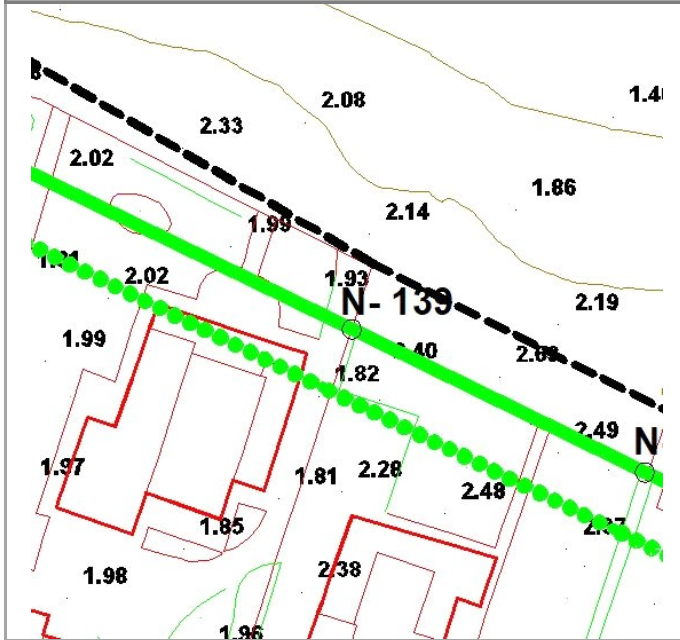
VÉRTICE
N-139

COORDENADAS UTM:
(DATUM ETRS89 - HUSO 30)

X
762.944,843

Y
4.305.723,980

CROQUIS



SITUACIÓN



FOTO DE DETALLE



RESEÑAS DE VÉRTICE DEL DPMT

REFERENCIA DESLINDE
DES01/21/03/0002

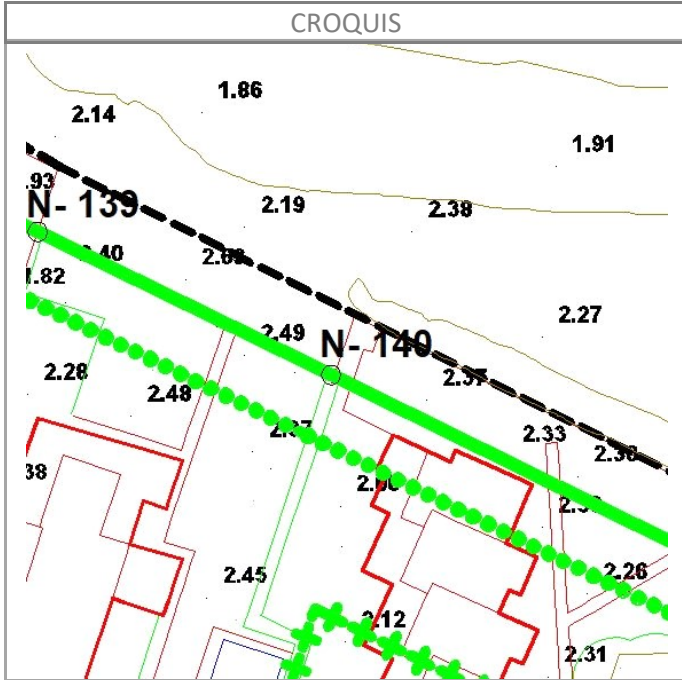
VÉRTICE
N-140

COORDENADAS UTM:
(DATUM ETRS89 - HUSO 30)

X
762.971,873

Y
4.305.710,801

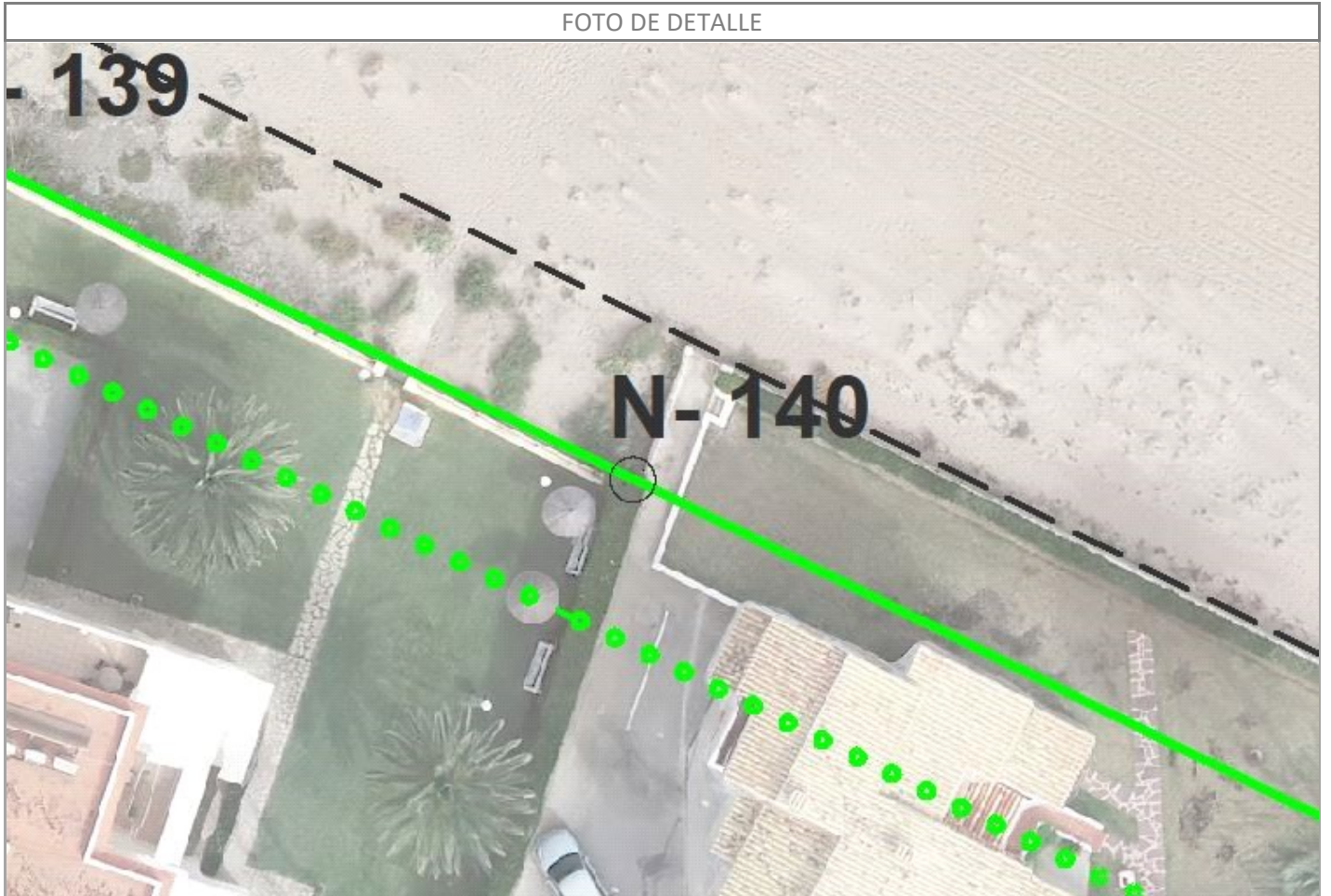
CROQUIS



SITUACIÓN



FOTO DE DETALLE



RESEÑAS DE VÉRTICE DEL DPMT

REFERENCIA DESLINDE
DES01/21/03/0002

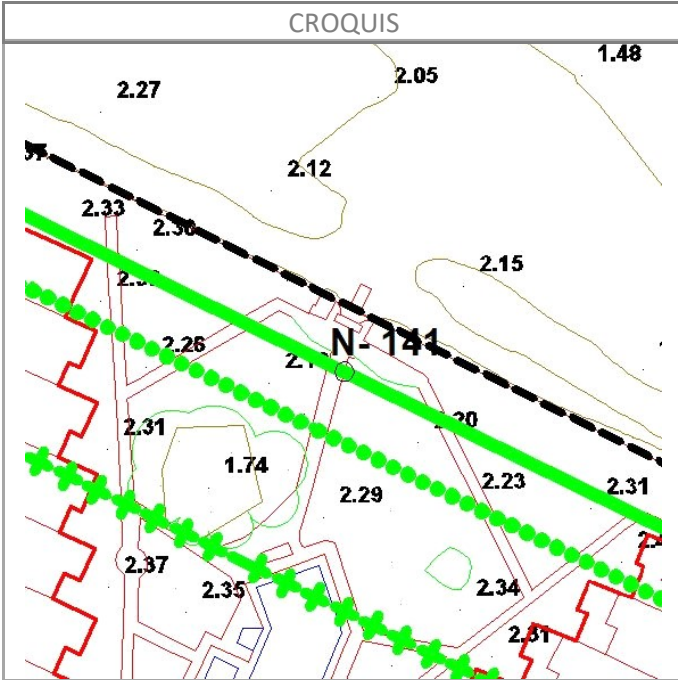
VÉRTICE
N-141

COORDENADAS UTM:
(DATUM ETRS89 - HUSO 30)

X
763.013,952

Y
4.305.690,169

CROQUIS



SITUACIÓN

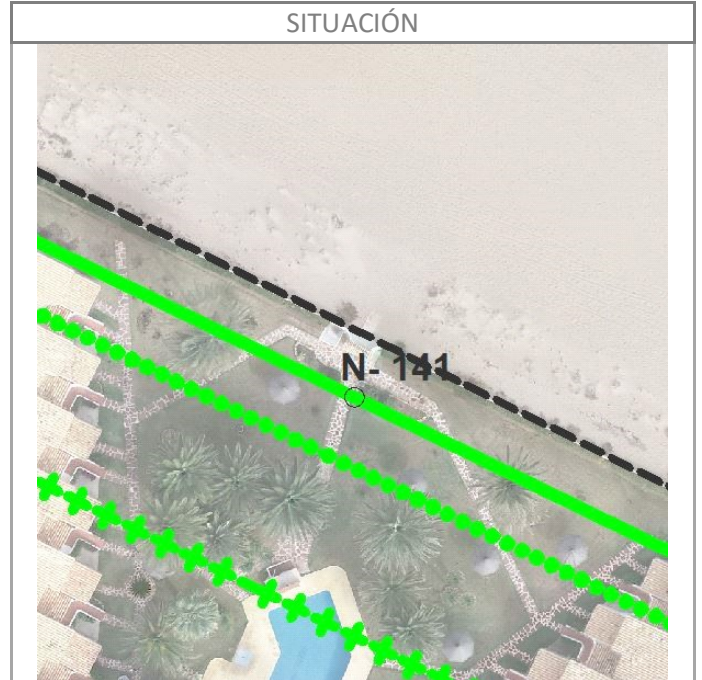


FOTO DE DETALLE



RESEÑAS DE VÉRTICE DEL DPMT

REFERENCIA DESLINDE
DES01/21/03/0002

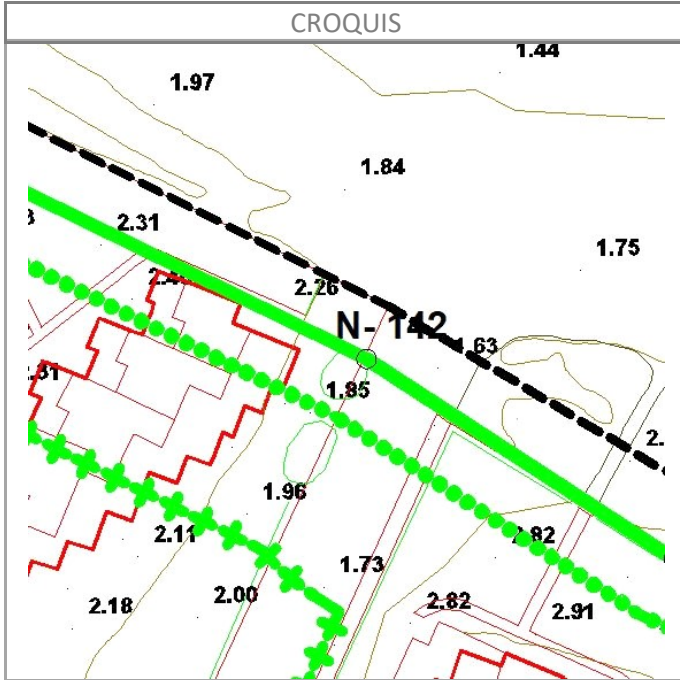
VÉRTICE
N-142

COORDENADAS UTM:
(DATUM ETRS89 - HUSO 30)

X
763.061,295

Y
4.305.666,956

CROQUIS



SITUACIÓN

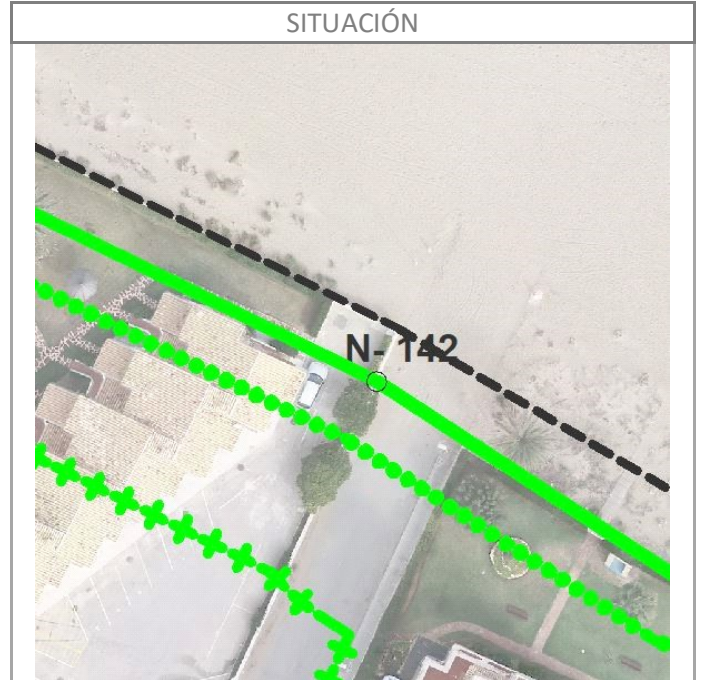


FOTO DE DETALLE



RESEÑAS DE VÉRTICE DEL DPMT

REFERENCIA DESLINDE
DES01/21/03/0002

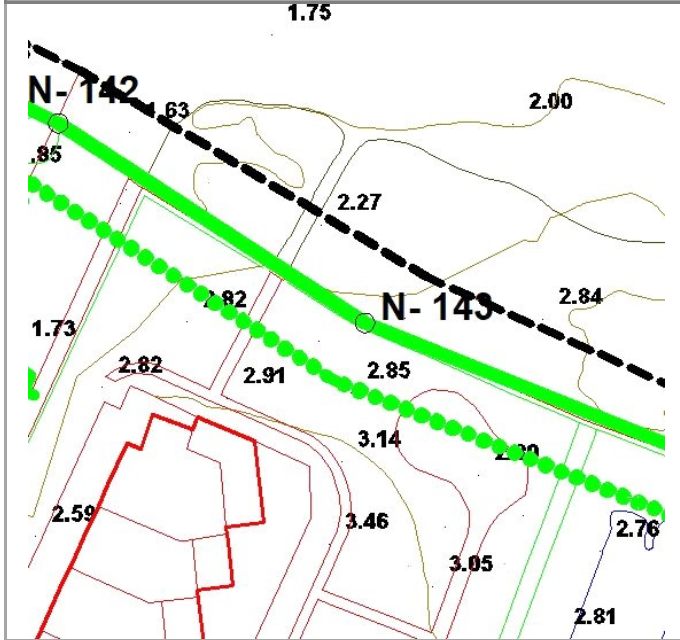
VÉRTICE
N-143

COORDENADAS UTM:
(DATUM ETRS89 - HUSO 30)

X
763.089,574

Y
4.305.648,561

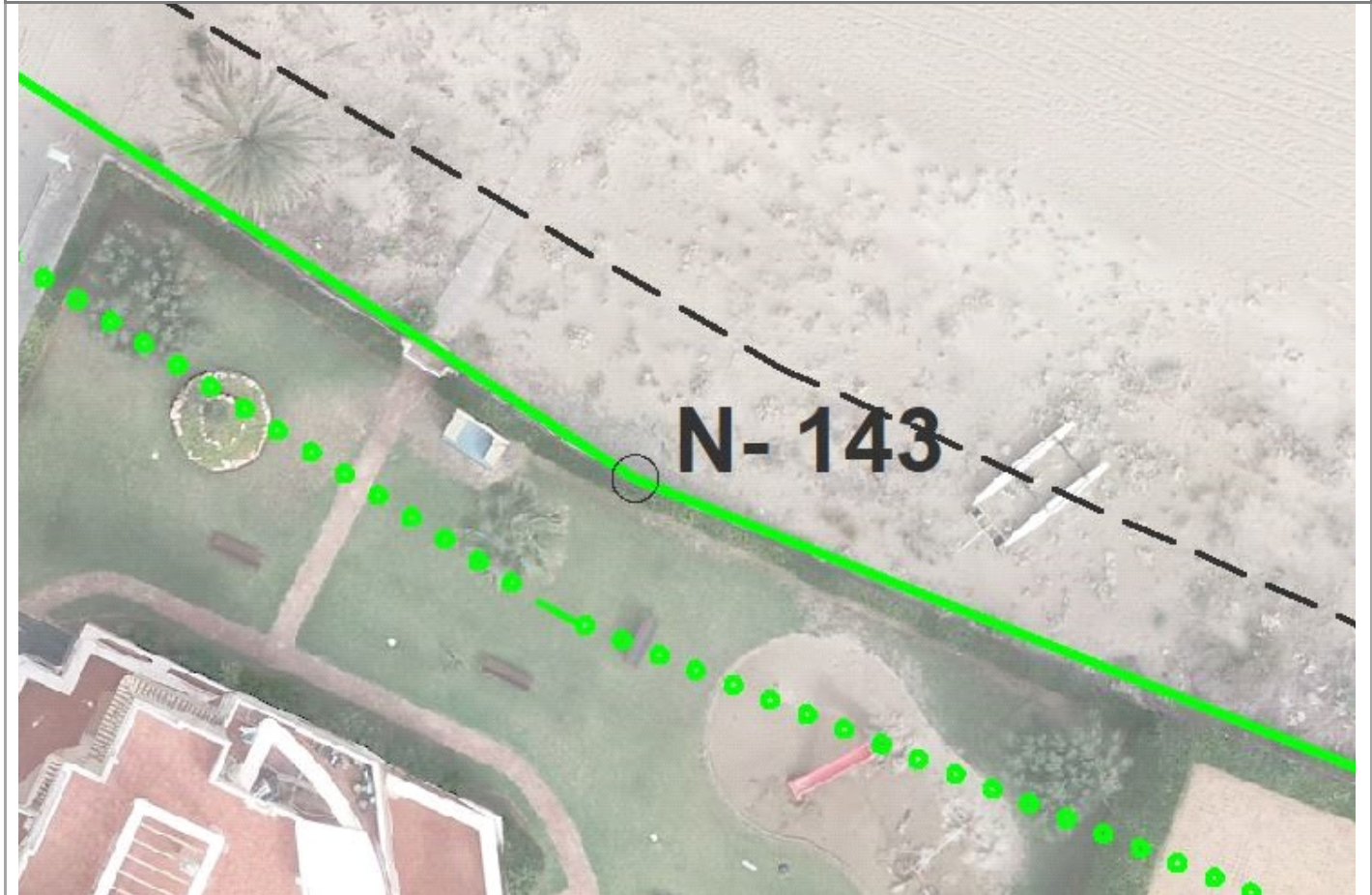
CROQUIS



SITUACIÓN



FOTO DE DETALLE



RESEÑAS DE VÉRTICE DEL DPMT

REFERENCIA DESLINDE
DES01/21/03/0002

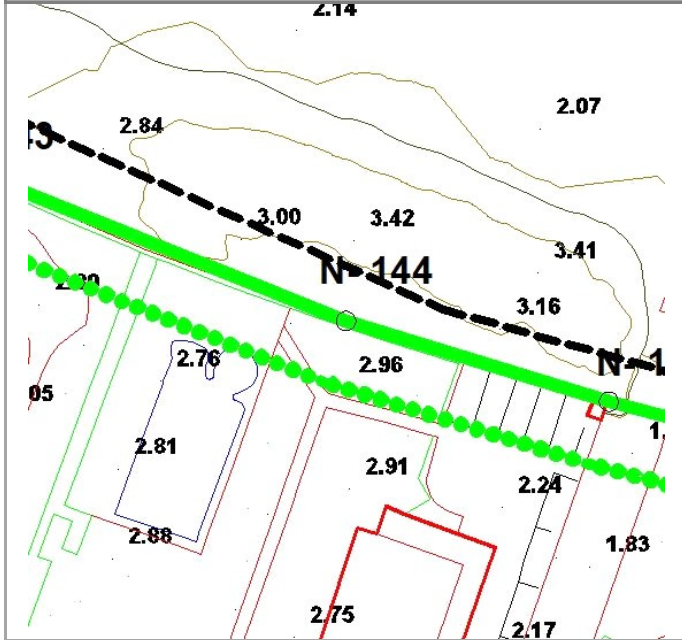
VÉRTICE
N-144

COORDENADAS UTM:
(DATUM ETRS89 - HUSO 30)

X
763.128,277

Y
4.305.633,040

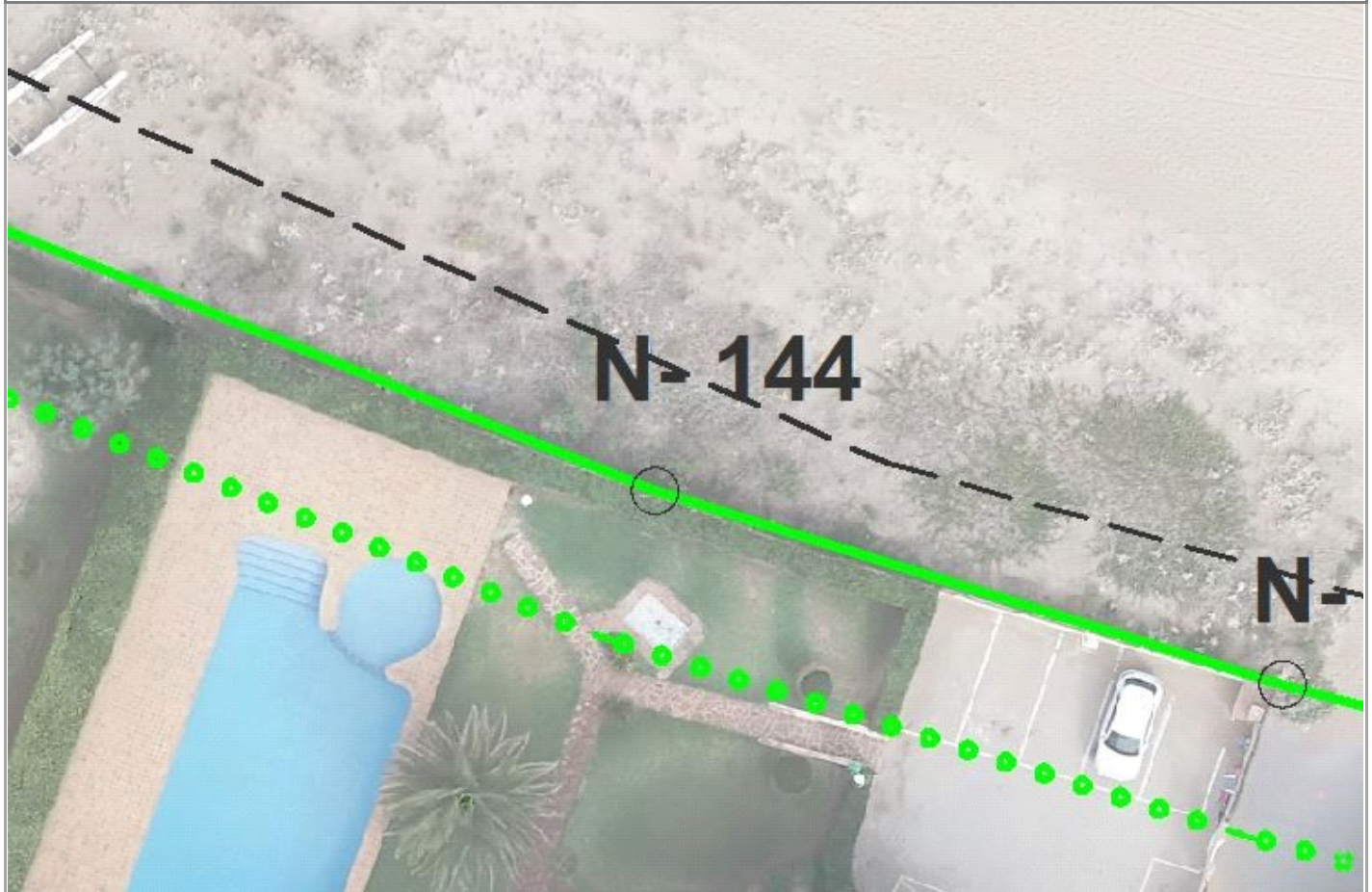
CROQUIS



SITUACIÓN



FOTO DE DETALLE



RESEÑAS DE VÉRTICE DEL DPMT

REFERENCIA DESLINDE
DES01/21/03/0002

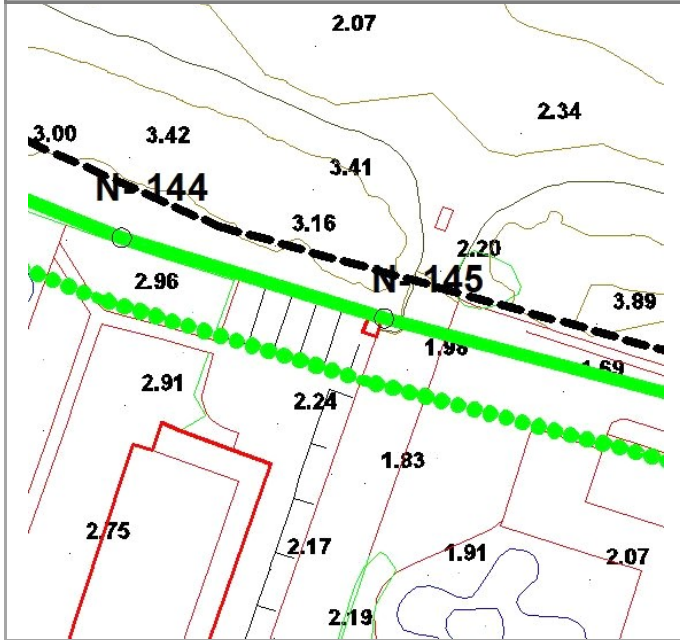
VÉRTICE
N-145

COORDENADAS UTM:
(DATUM ETRS89 - HUSO 30)

X
763.152,453

Y
4.305.625,591

CROQUIS



SITUACIÓN


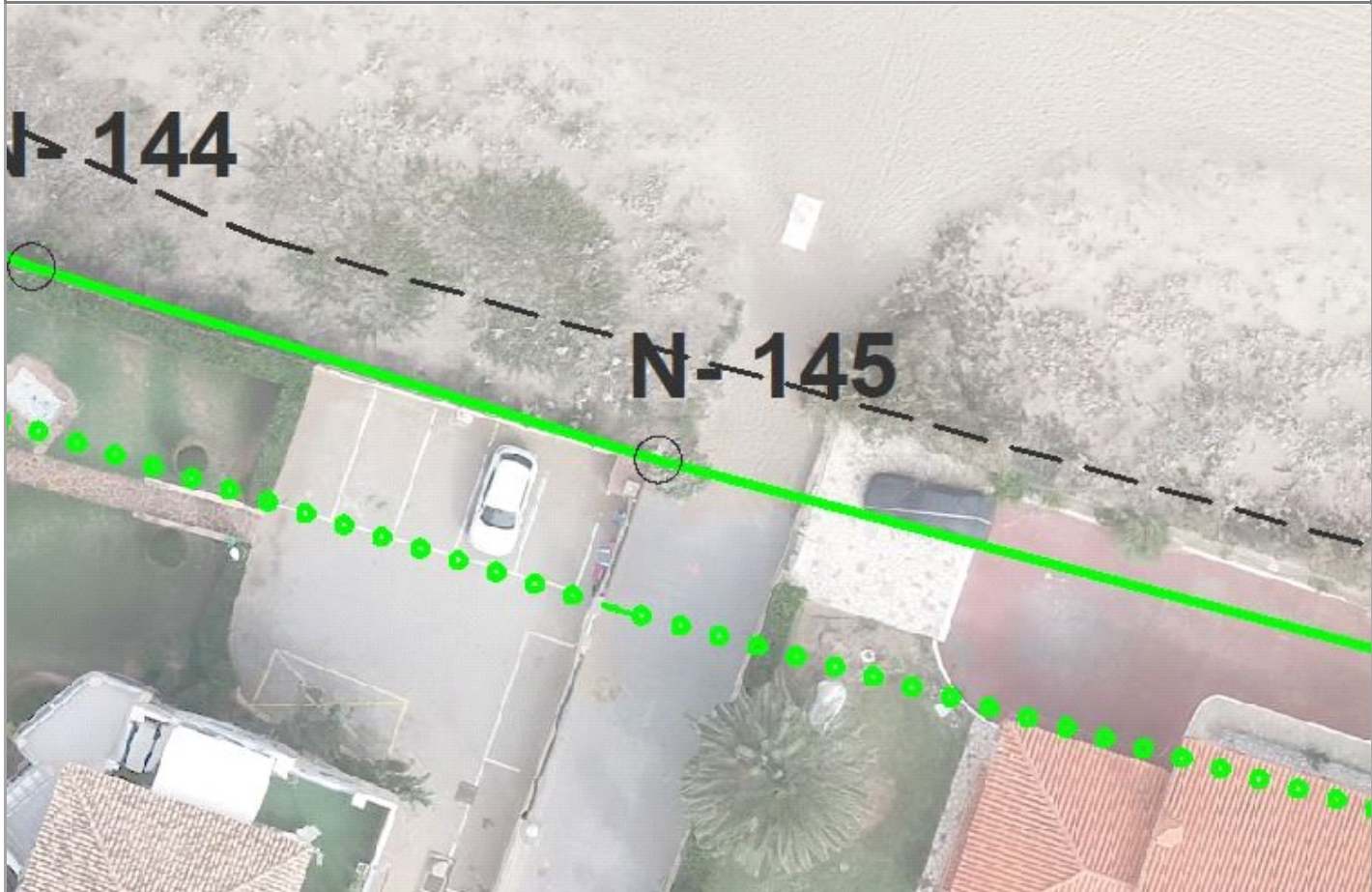


FOTO DE DETALLE



RESEÑAS DE VÉRTICE DEL DPMT

REFERENCIA DESLINDE
DES01/21/03/0002

VÉRTICE
N-146

COORDENADAS UTM:
(DATUM ETRS89 - HUSO 30)

X
763.233,046

Y
4.305.604,291

CROQUIS



SITUACIÓN

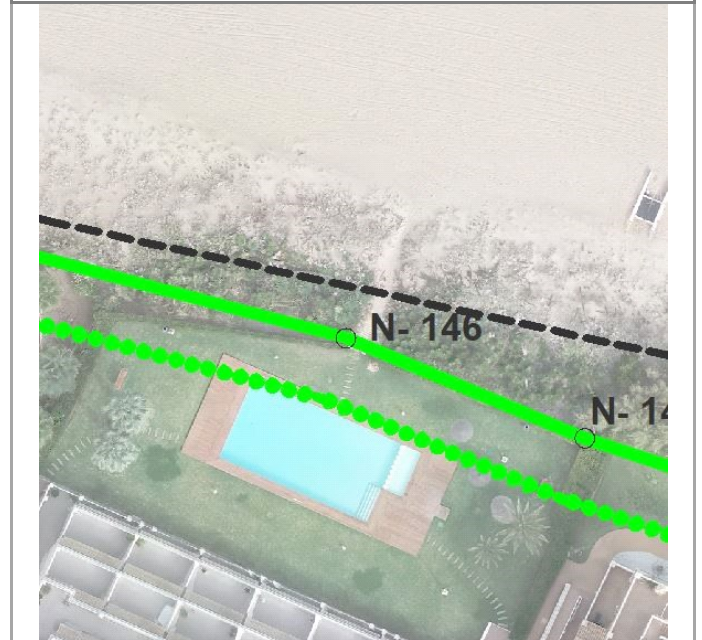
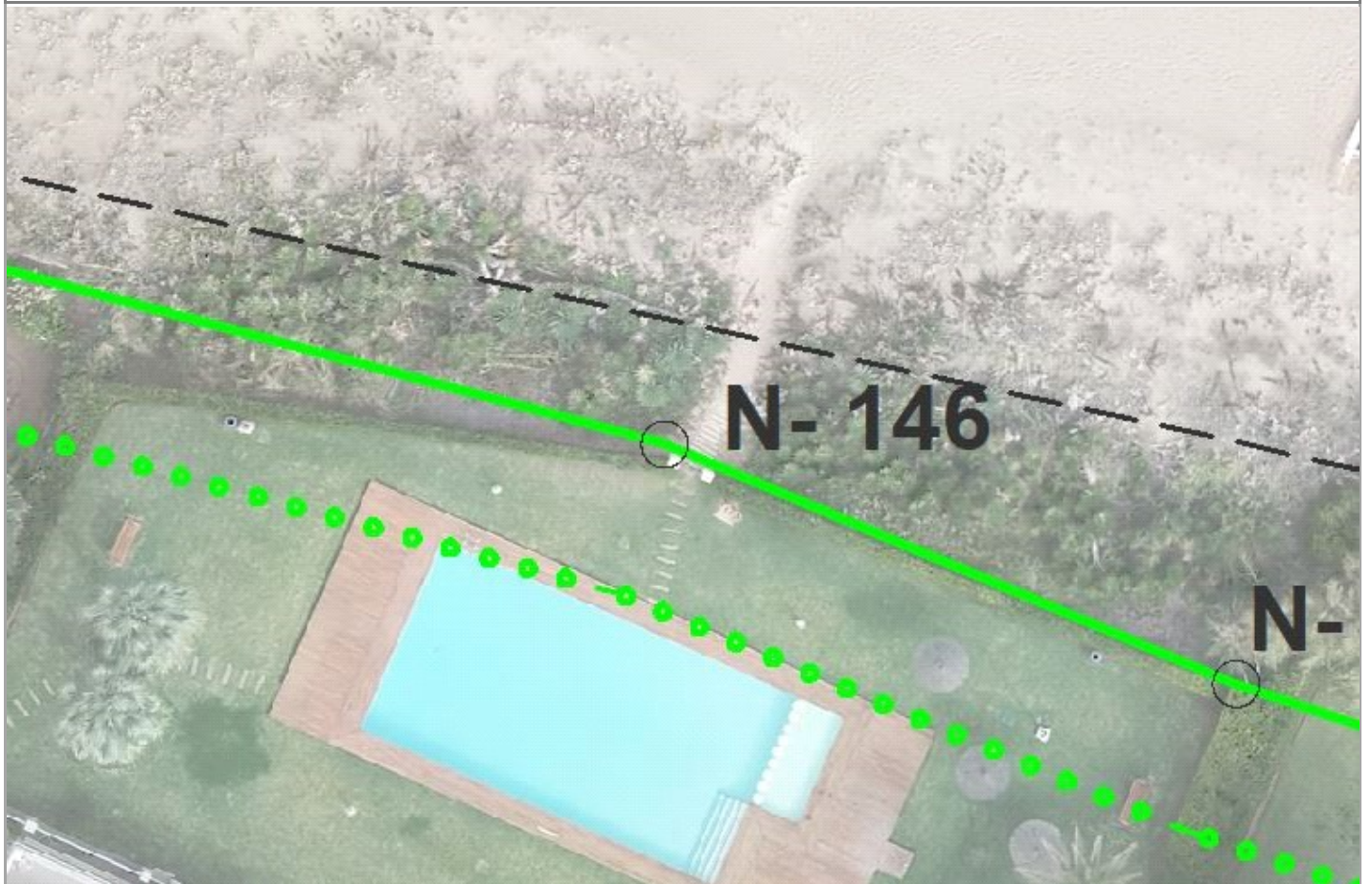


FOTO DE DETALLE



RESEÑAS DE VÉRTICE DEL DPMT

REFERENCIA DESLINDE
DES01/21/03/0002

VÉRTICE
N-147

COORDENADAS UTM:
(DATUM ETRS89 - HUSO 30)

X
763.255,133

Y
4.305.595,037

CROQUIS



SITUACIÓN

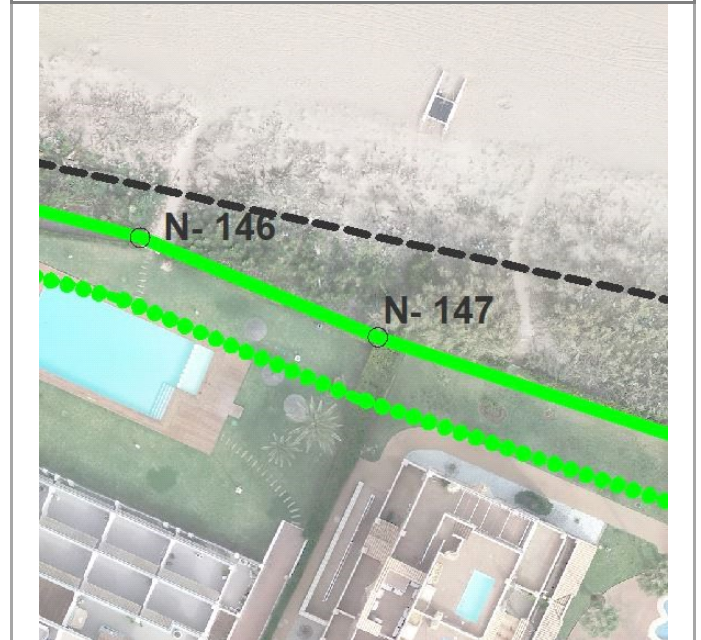
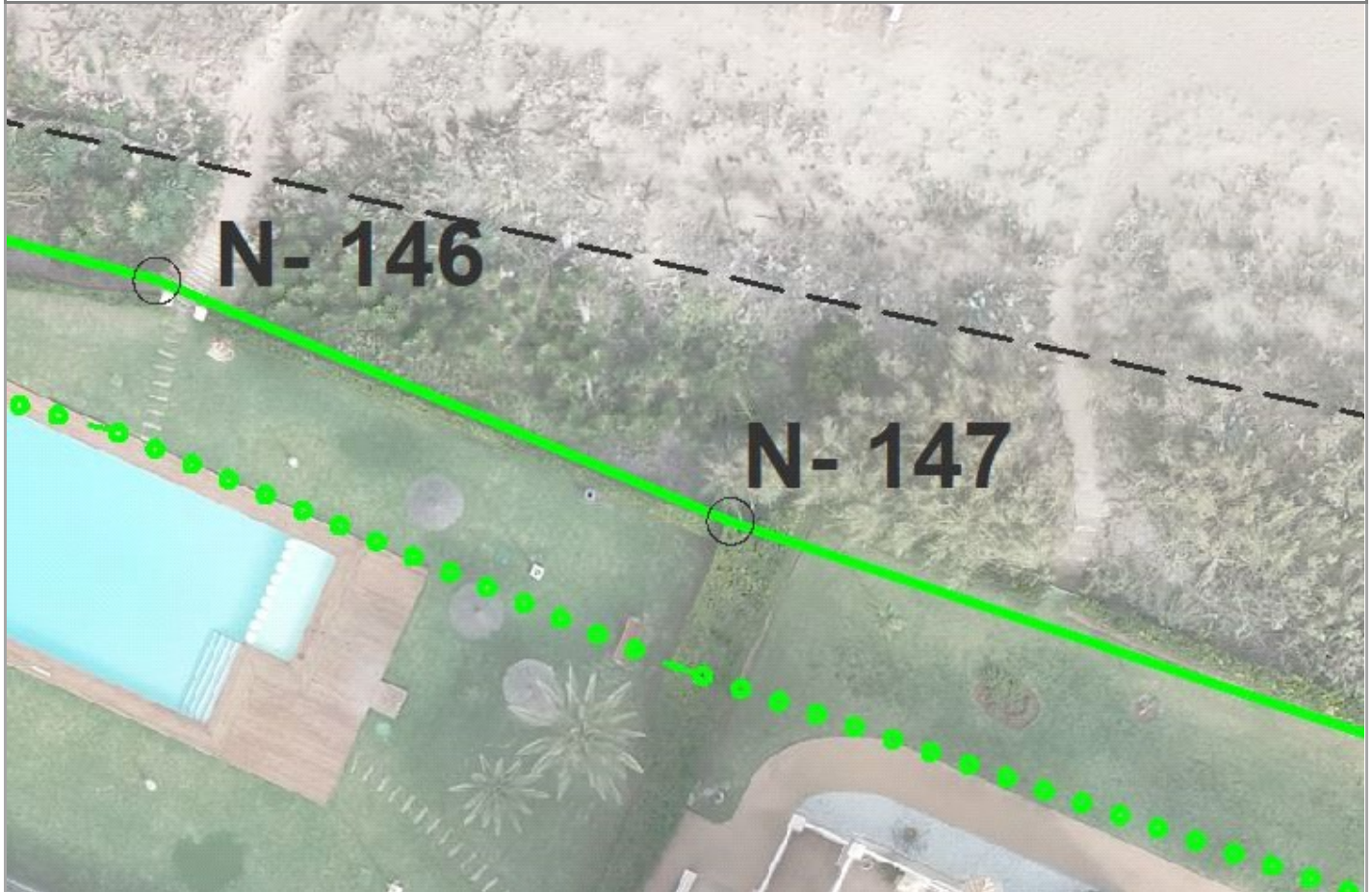


FOTO DE DETALLE



RESEÑAS DE VÉRTICE DEL DPMT

REFERENCIA DESLINDE
DES01/21/03/0002

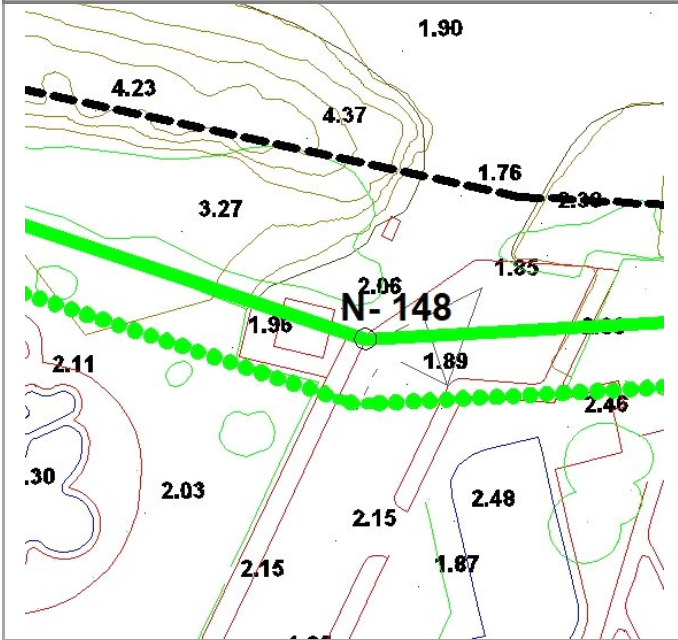
VÉRTICE
N-148

COORDENADAS UTM:
(DATUM ETRS89 - HUSO 30)

X
763.313,278

Y
4.305.575,623

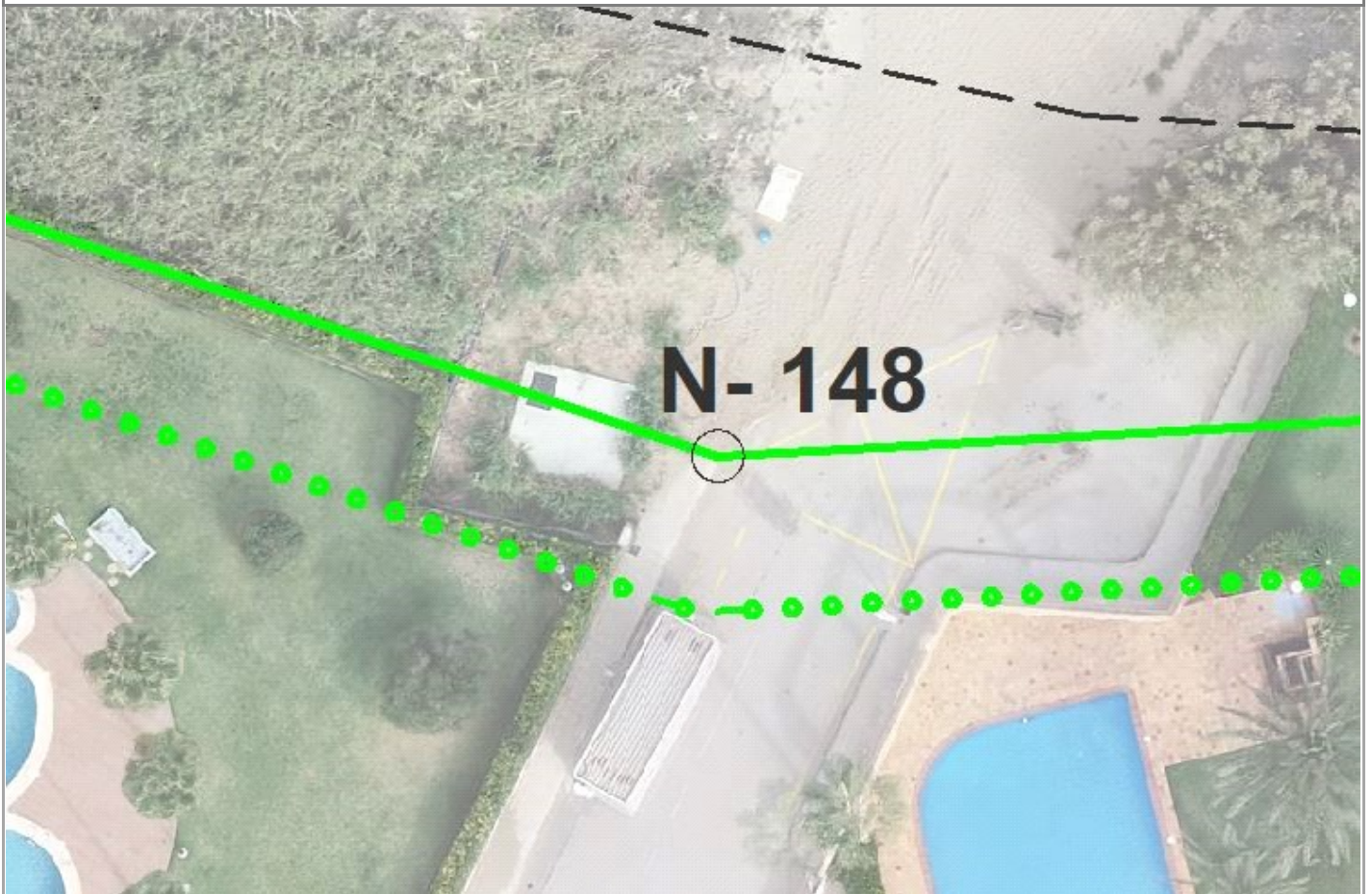
CROQUIS



SITUACIÓN



FOTO DE DETALLE



RESEÑAS DE VÉRTICE DEL DPMT

REFERENCIA DESLINDE
DES01/21/03/0002

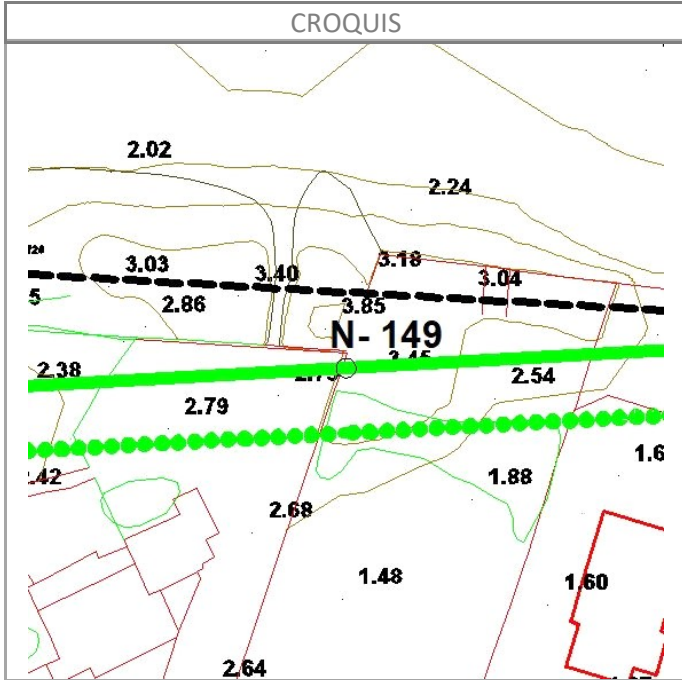
VÉRTICE
N-149

COORDENADAS UTM:
(DATUM ETRS89 - HUSO 30)

X
763.374,695

Y
4.305.579,046


CROQUIS



SITUACIÓN



FOTO DE DETALLE



RESEÑAS DE VÉRTICE DEL DPMT

REFERENCIA DESLINDE
DES01/21/03/0002

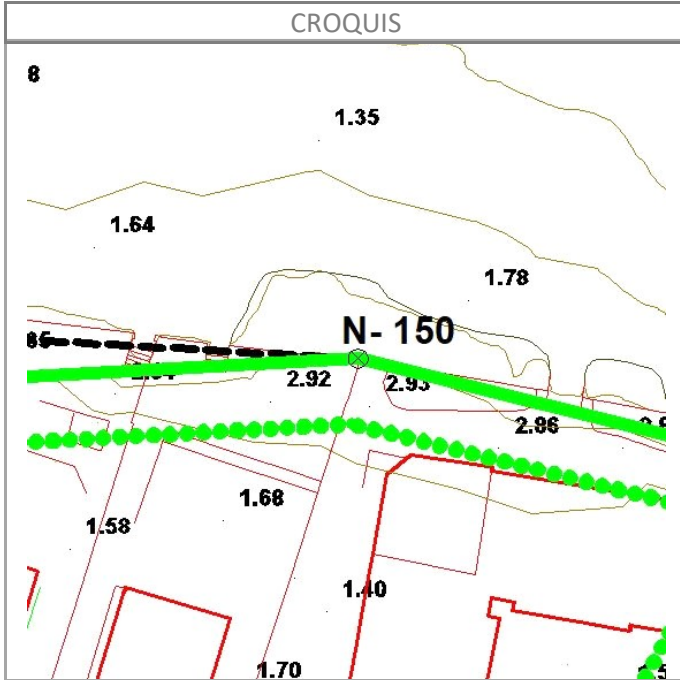
VÉRTICE
N-150

COORDENADAS UTM:
(DATUM ETRS89 - HUSO 30)

X
763.437,196

Y
4.305.582,529


CROQUIS



SITUACIÓN



FOTO DE DETALLE



RESEÑAS DE VÉRTICE DEL DPMT

REFERENCIA DESLINDE
DES01/21/03/0002

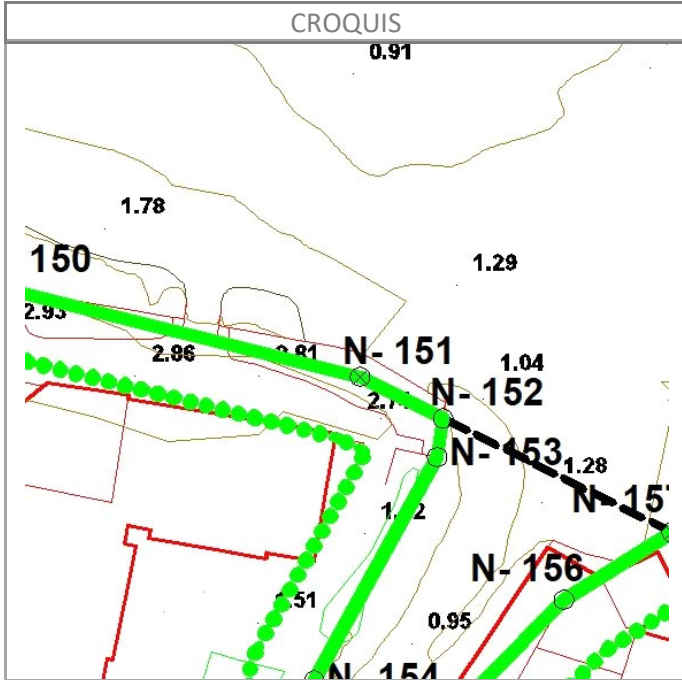
VÉRTICE
N-151

COORDENADAS UTM:
(DATUM ETRS89 - HUSO 30)

X
763.470,803

Y
4.305.574,254

CROQUIS



SITUACIÓN

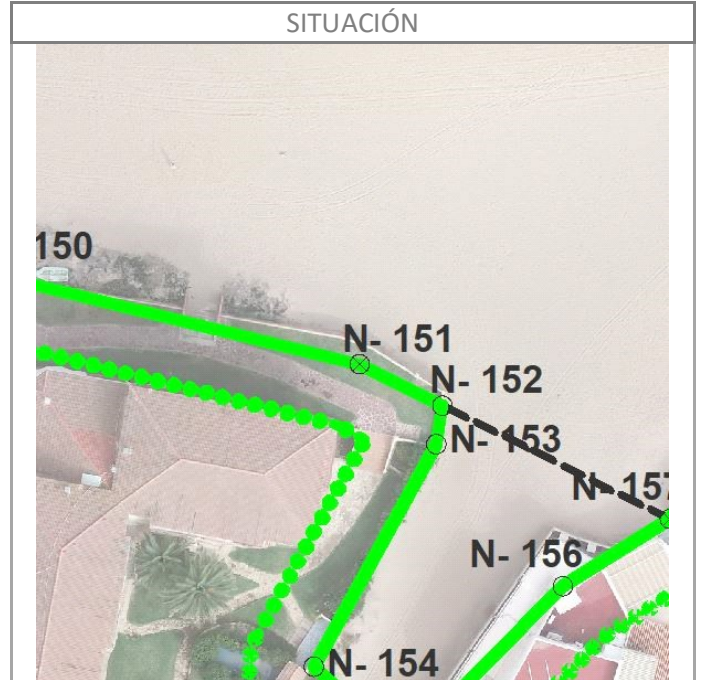
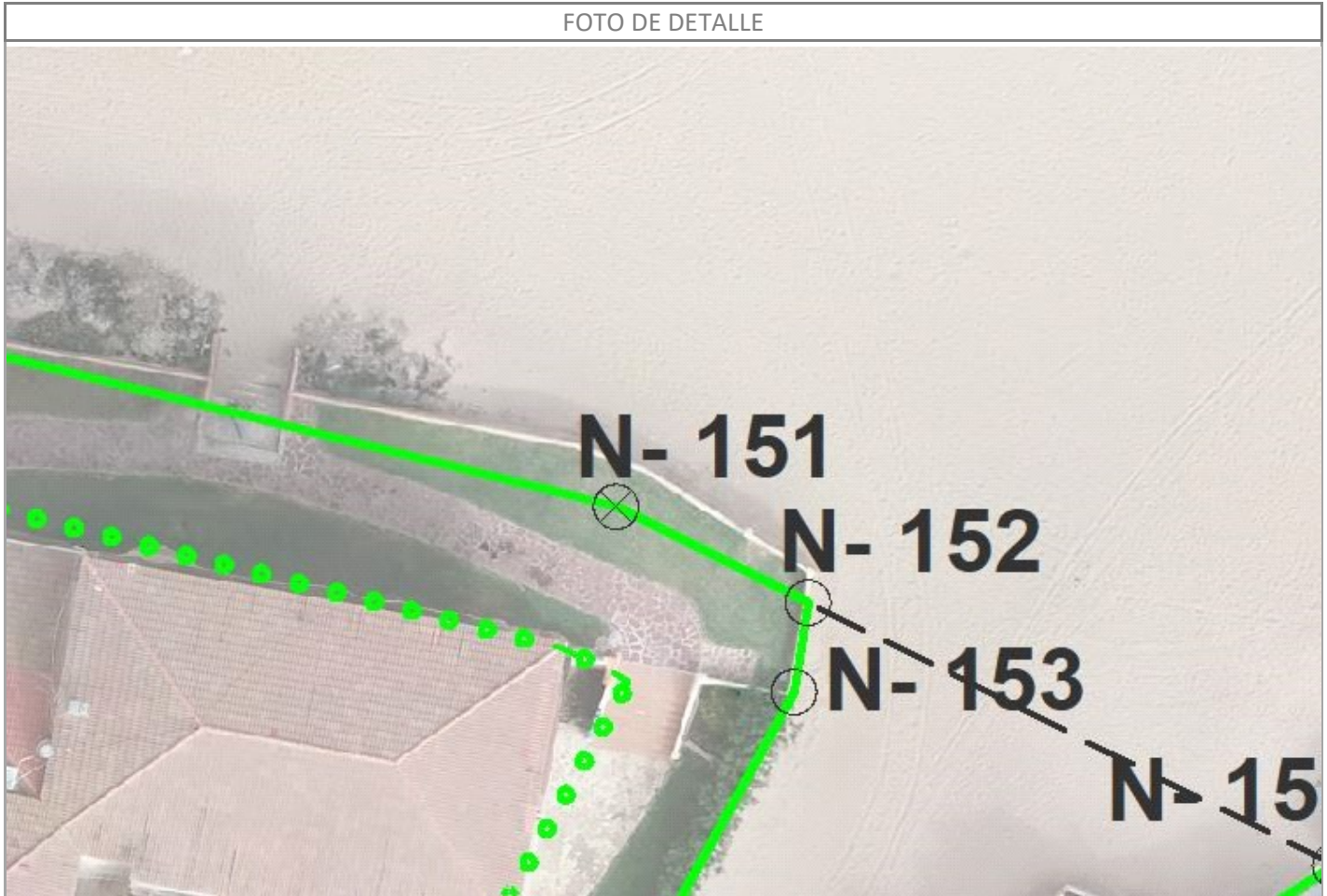


FOTO DE DETALLE



RESEÑAS DE VÉRTICE DEL DPMT

REFERENCIA DESLINDE
DES01/21/03/0002

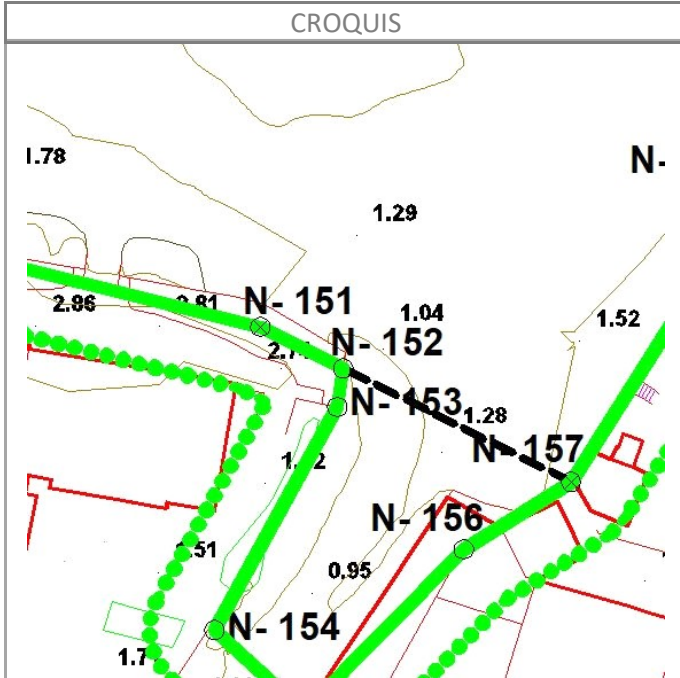
VÉRTICE
N-152

COORDENADAS UTM:
(DATUM ETRS89 - HUSO 30)

X
763.478,459

Y
4.305.570,423

CROQUIS



SITUACIÓN

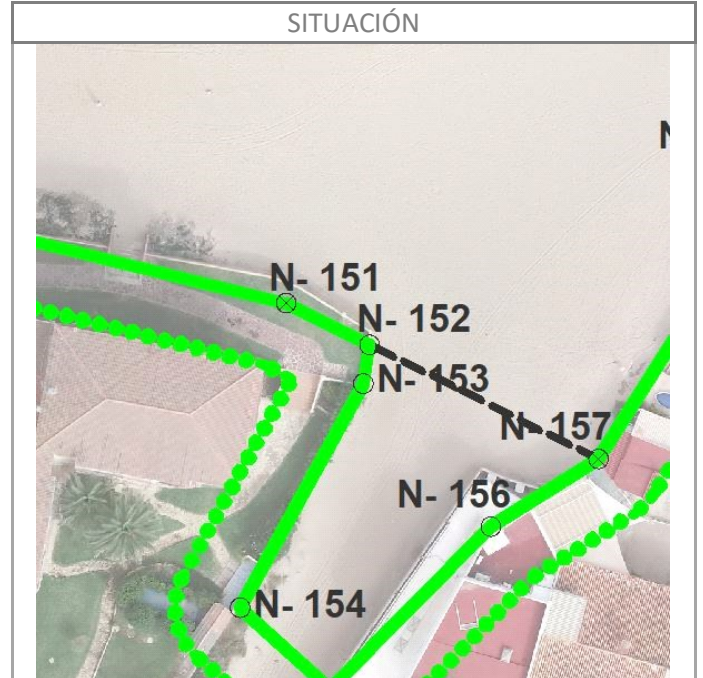
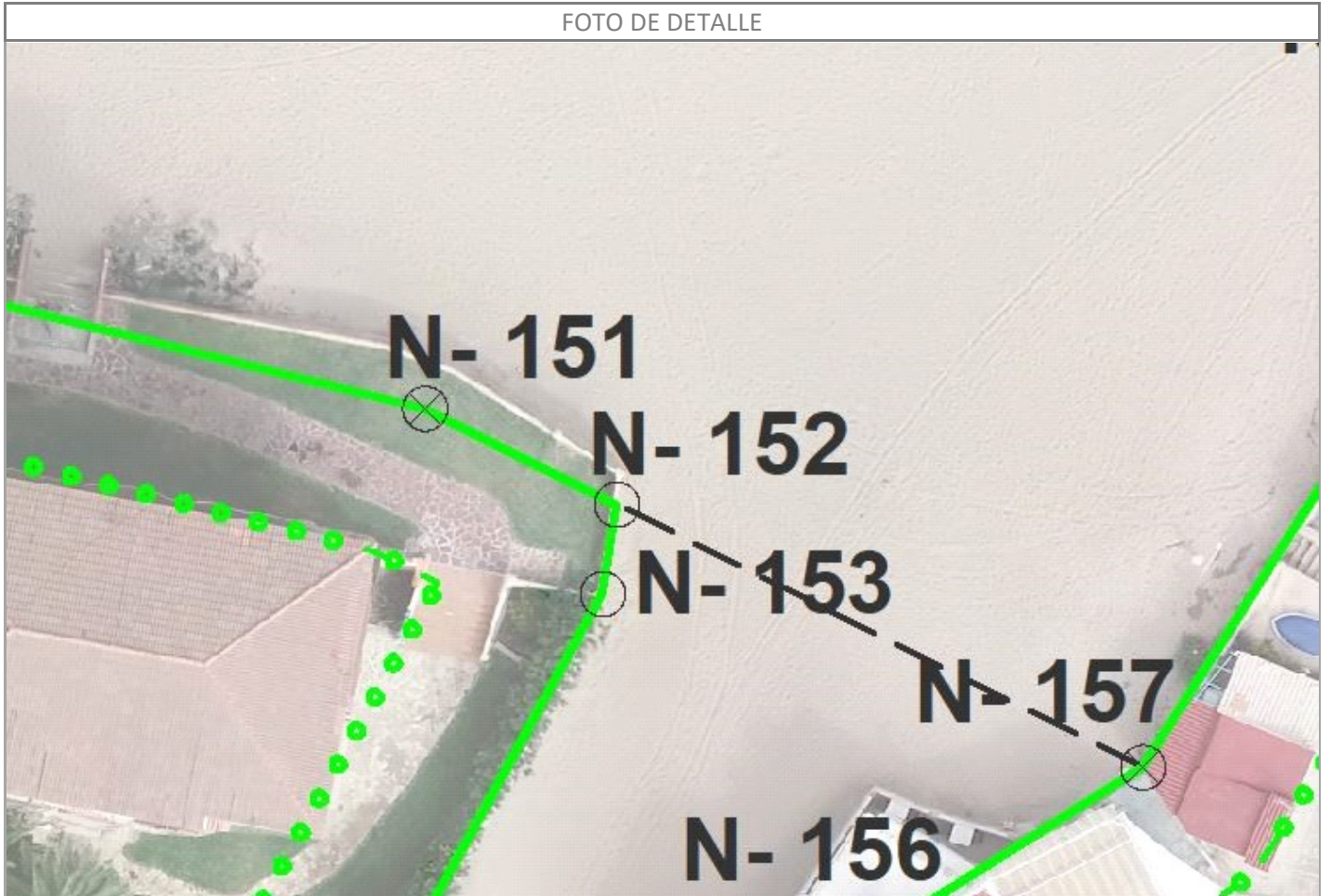


FOTO DE DETALLE



REFERENCIA DESLINDE
DES01/21/03/0002

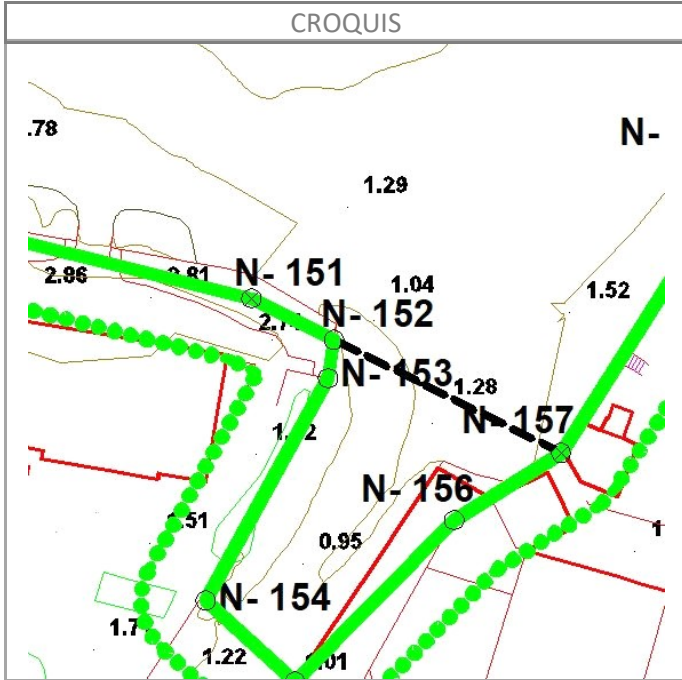
VÉRTICE
N-153

COORDENADAS UTM:
(DATUM ETRS89 - HUSO 30)

X
763.477,896

Y
4.305.566,859

CROQUIS



SITUACIÓN

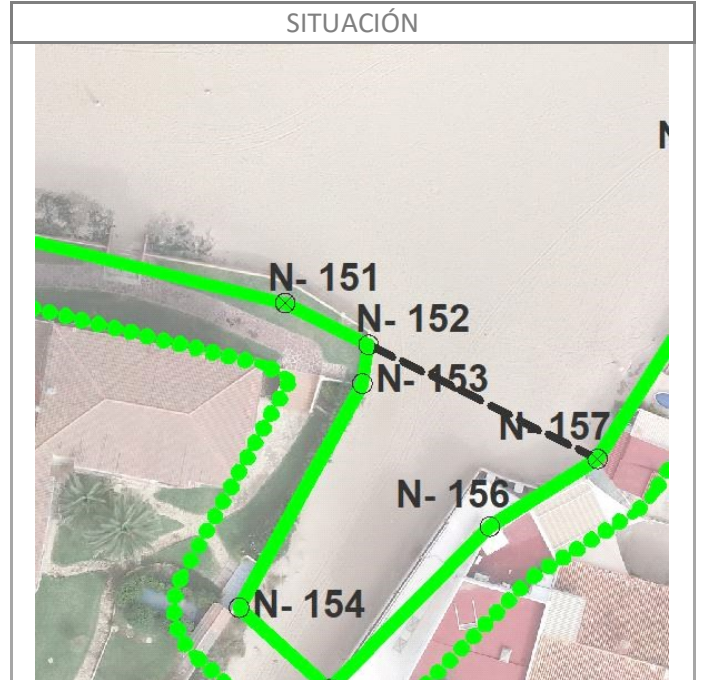
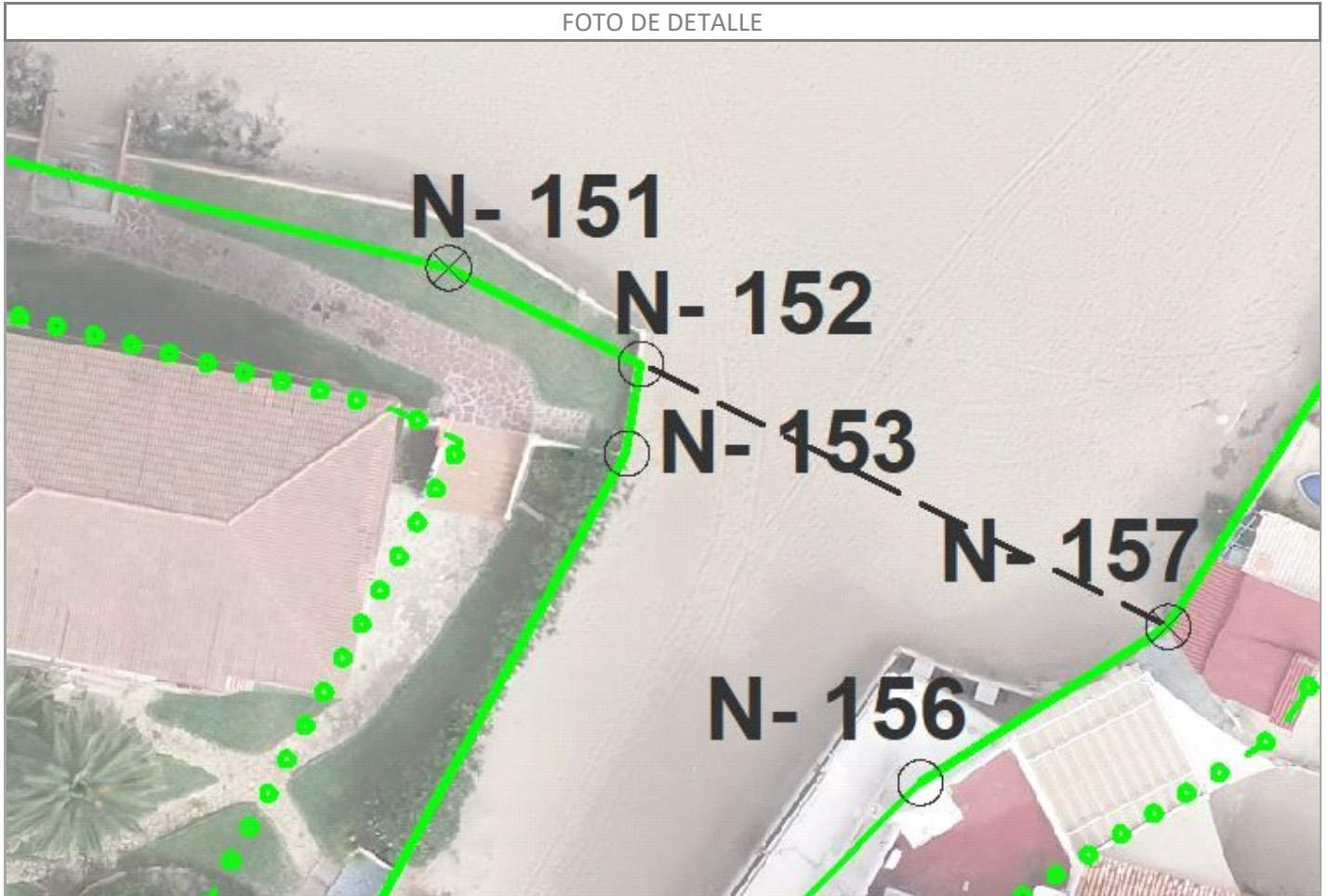


FOTO DE DETALLE



REFERENCIA DESLINDE
DES01/21/03/0002

VÉRTICE
N-154

COORDENADAS UTM:
(DATUM ETRS89 - HUSO 30)

X
763.466,583

Y
4.305.546,284

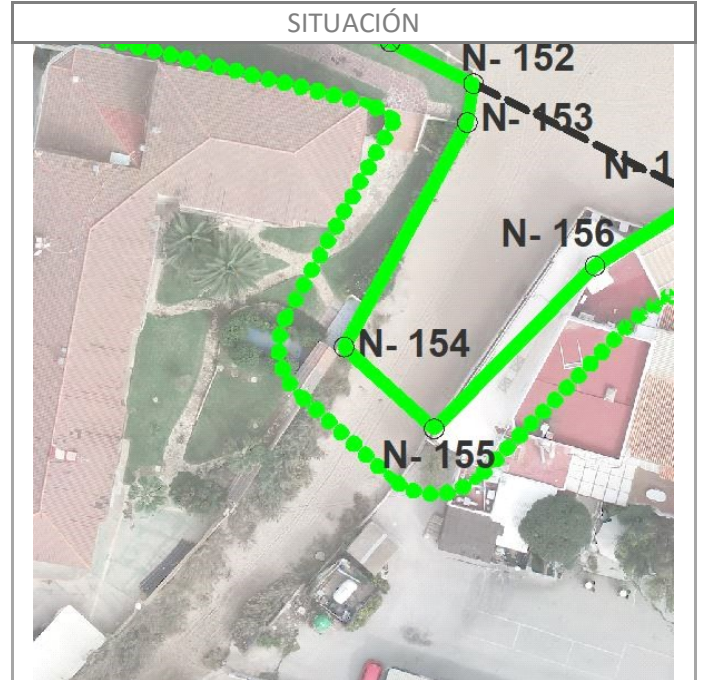
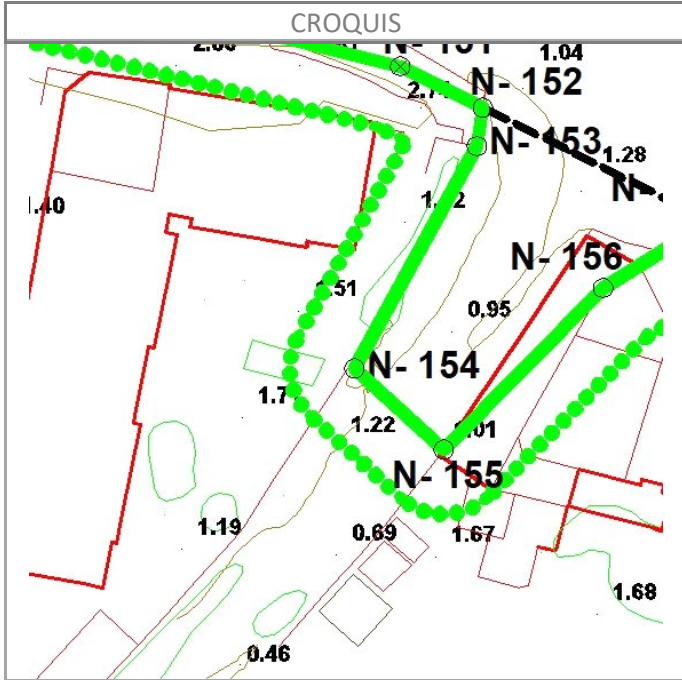



FOTO DE DETALLE



RESEÑAS DE VÉRTICE DEL DPMT

REFERENCIA DESLINDE
DES01/21/03/0002

VÉRTICE
N-155

COORDENADAS UTM:
(DATUM ETRS89 - HUSO 30)

X
763.474,847

Y
4.305.538,788


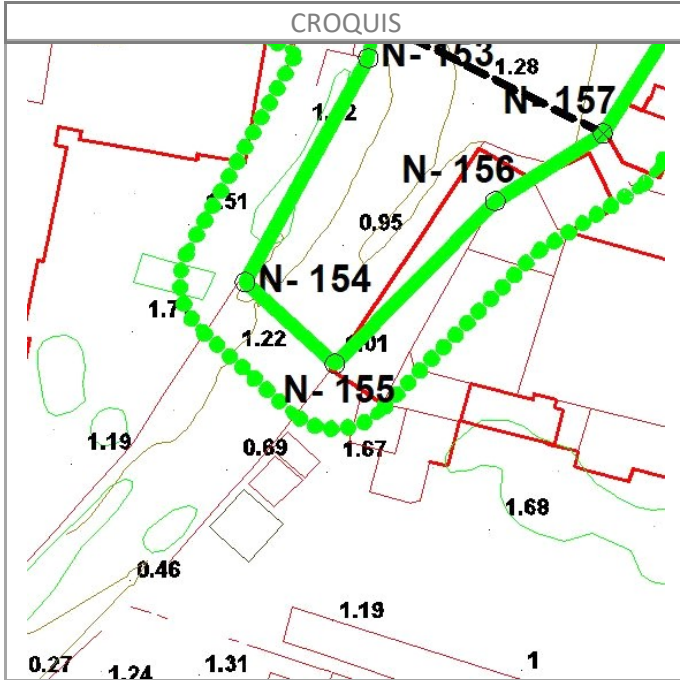
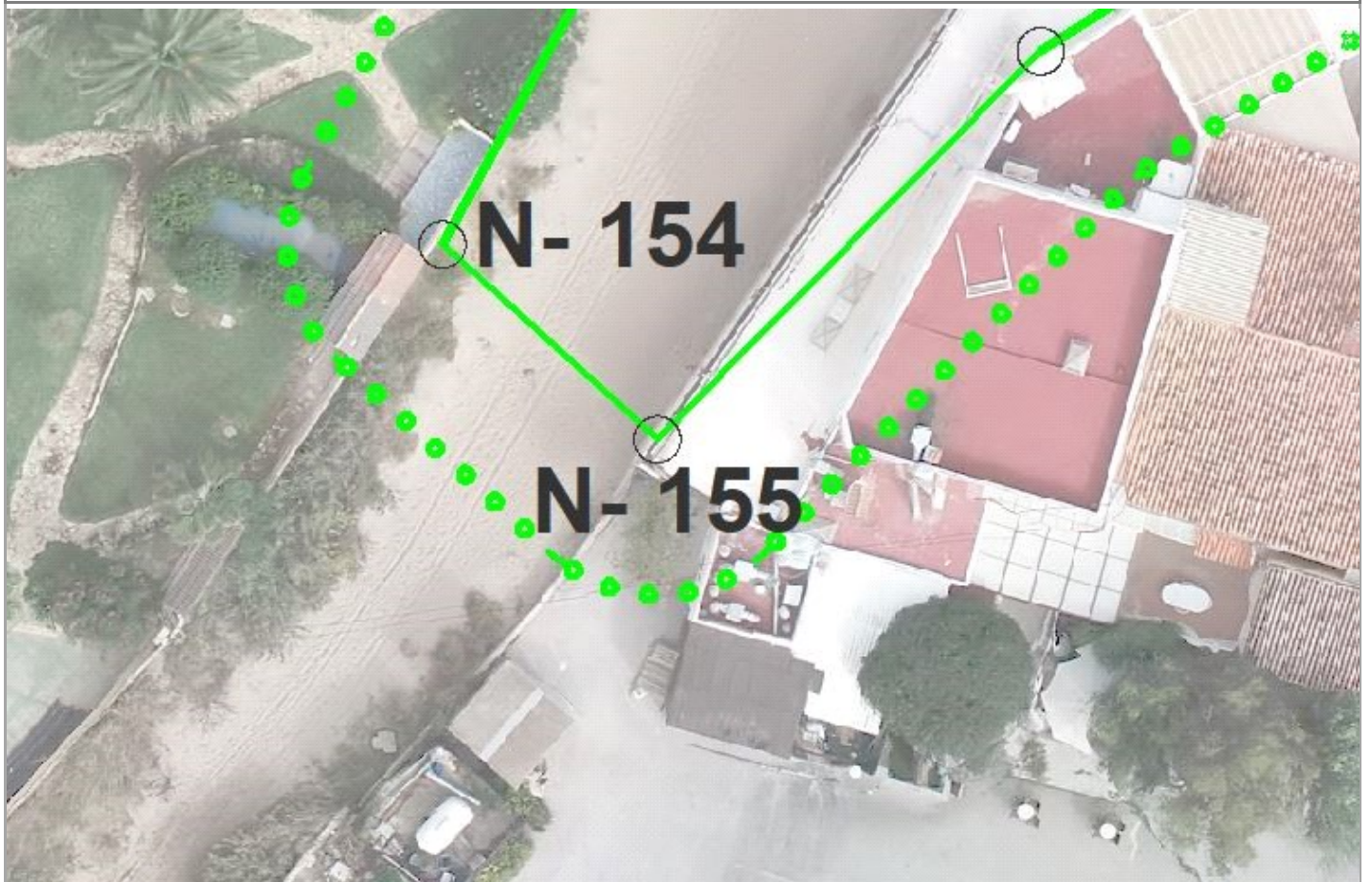


FOTO DE DETALLE



REFERENCIA DESLINDE
DES01/21/03/0002

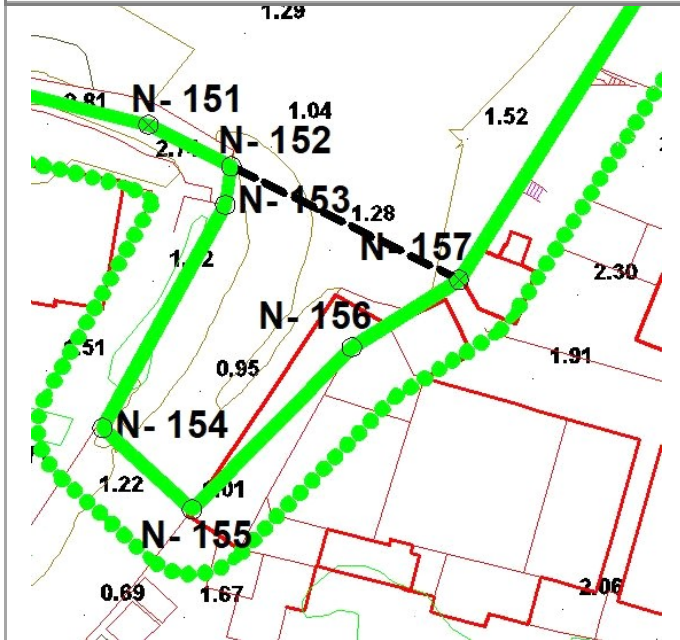
VÉRTICE
N-156

COORDENADAS UTM:
(DATUM ETRS89 - HUSO 30)

X
763.489,591

Y
4.305.553,726

CROQUIS



SITUACIÓN

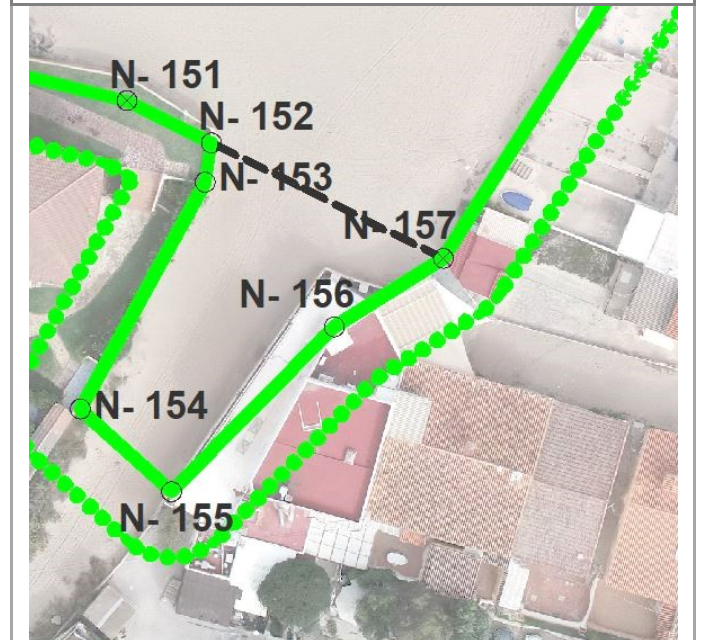
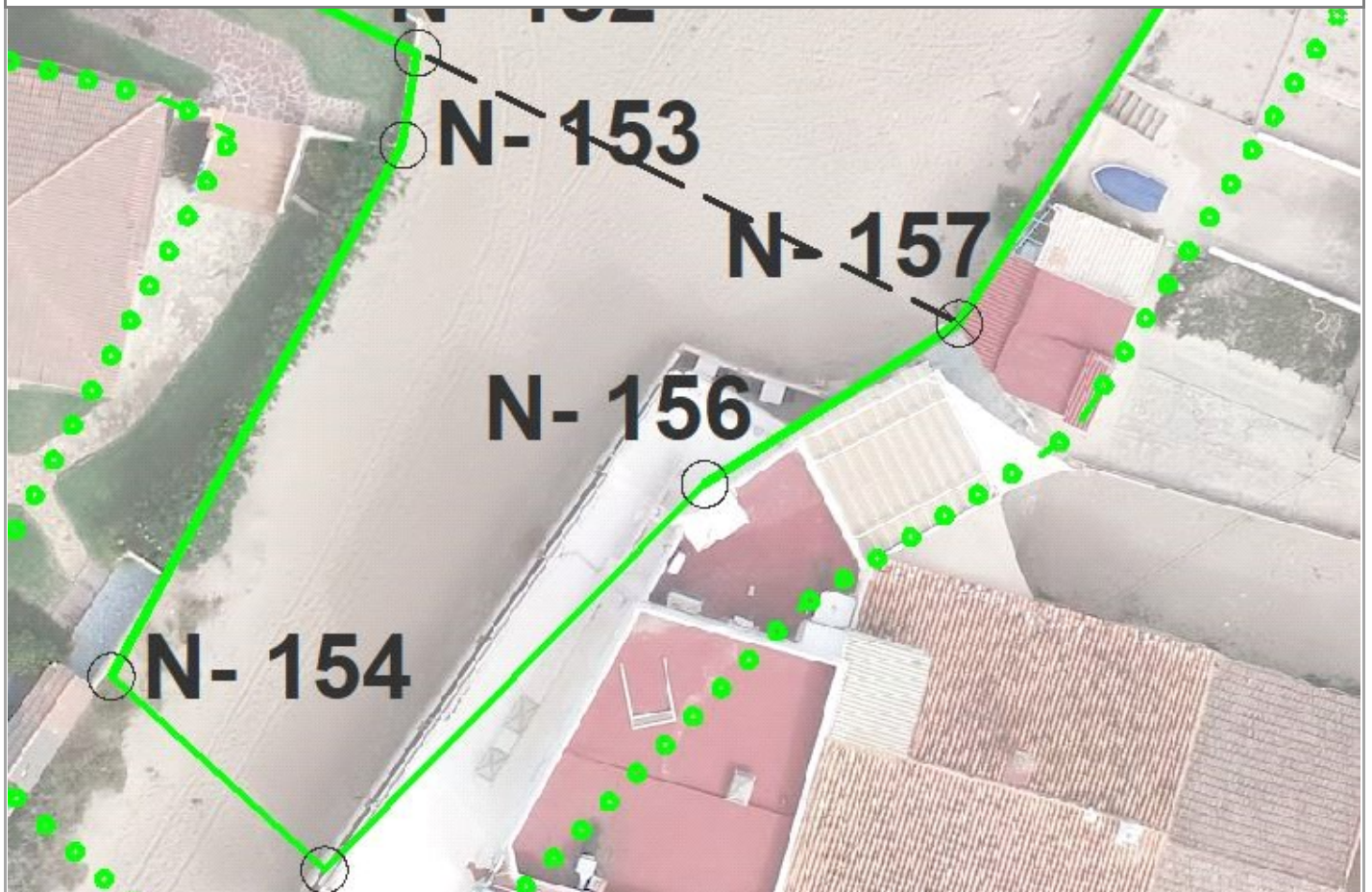


FOTO DE DETALLE



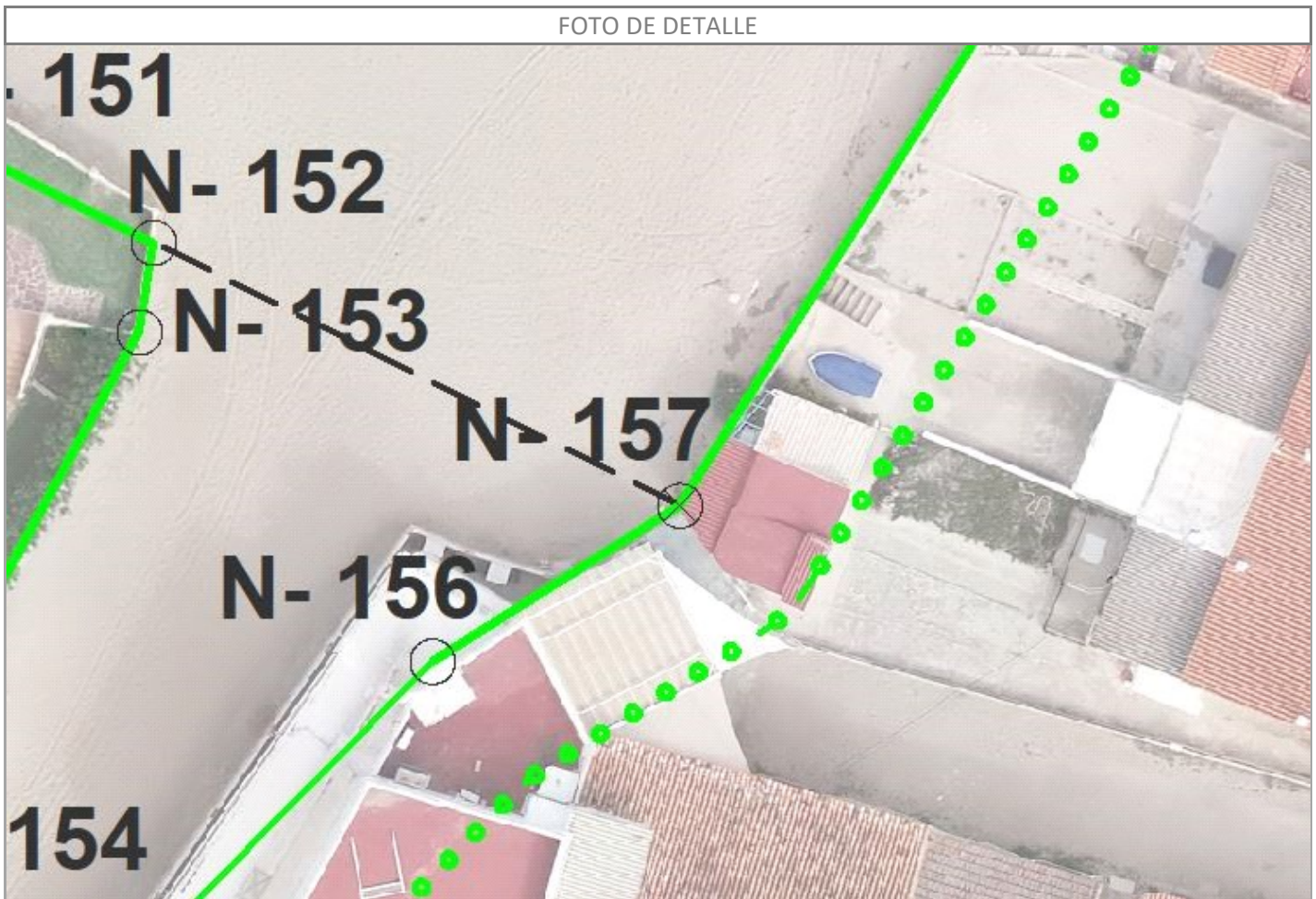
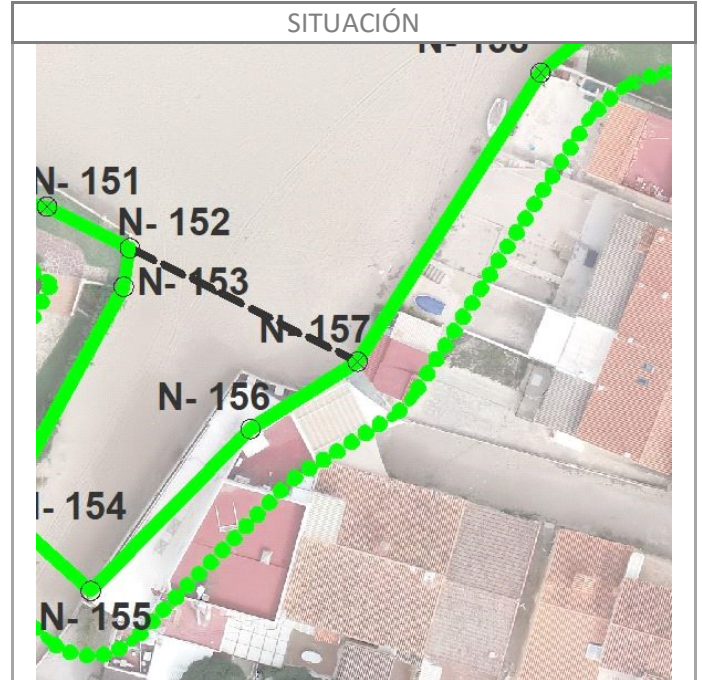
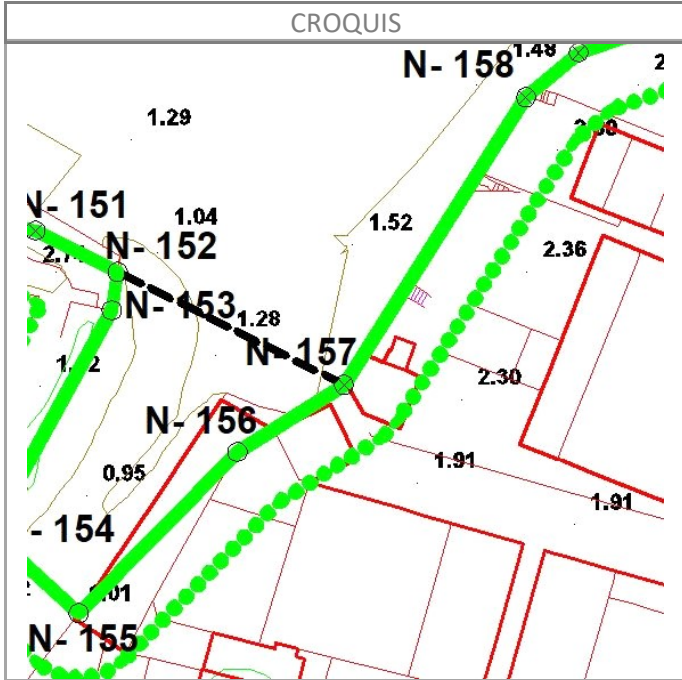
REFERENCIA DESLINDE
DES01/21/03/0002

VÉRTICE
N-157

COORDENADAS UTM:
(DATUM ETRS89 - HUSO 30)

X
763.499,463

Y
4.305.559,944



REFERENCIA DESLINDE
DES01/21/03/0002

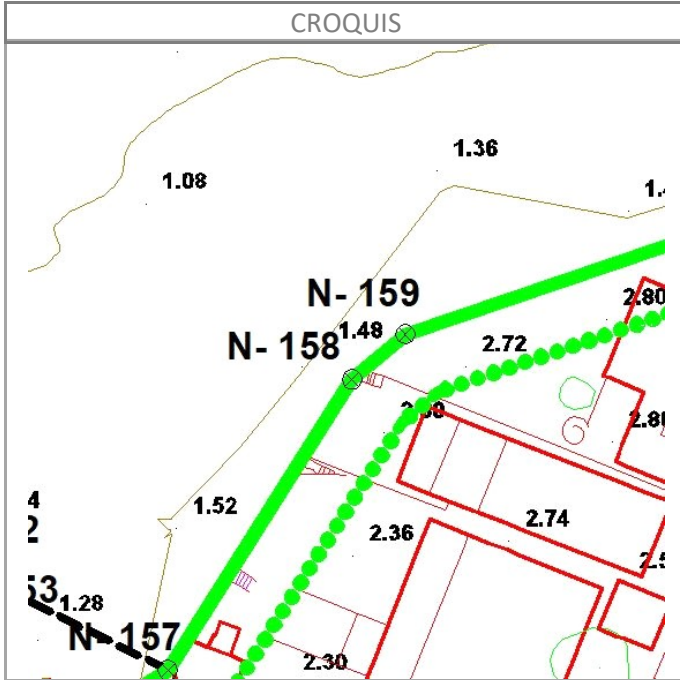
VÉRTICE
N-158

COORDENADAS UTM:
(DATUM ETRS89 - HUSO 30)

X
763.516,357

Y
4.305.586,619

CROQUIS



SITUACIÓN

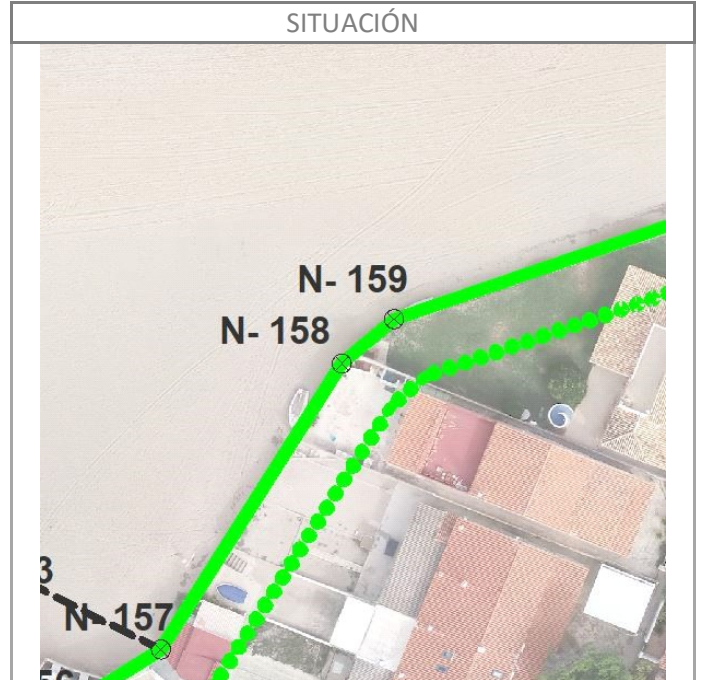
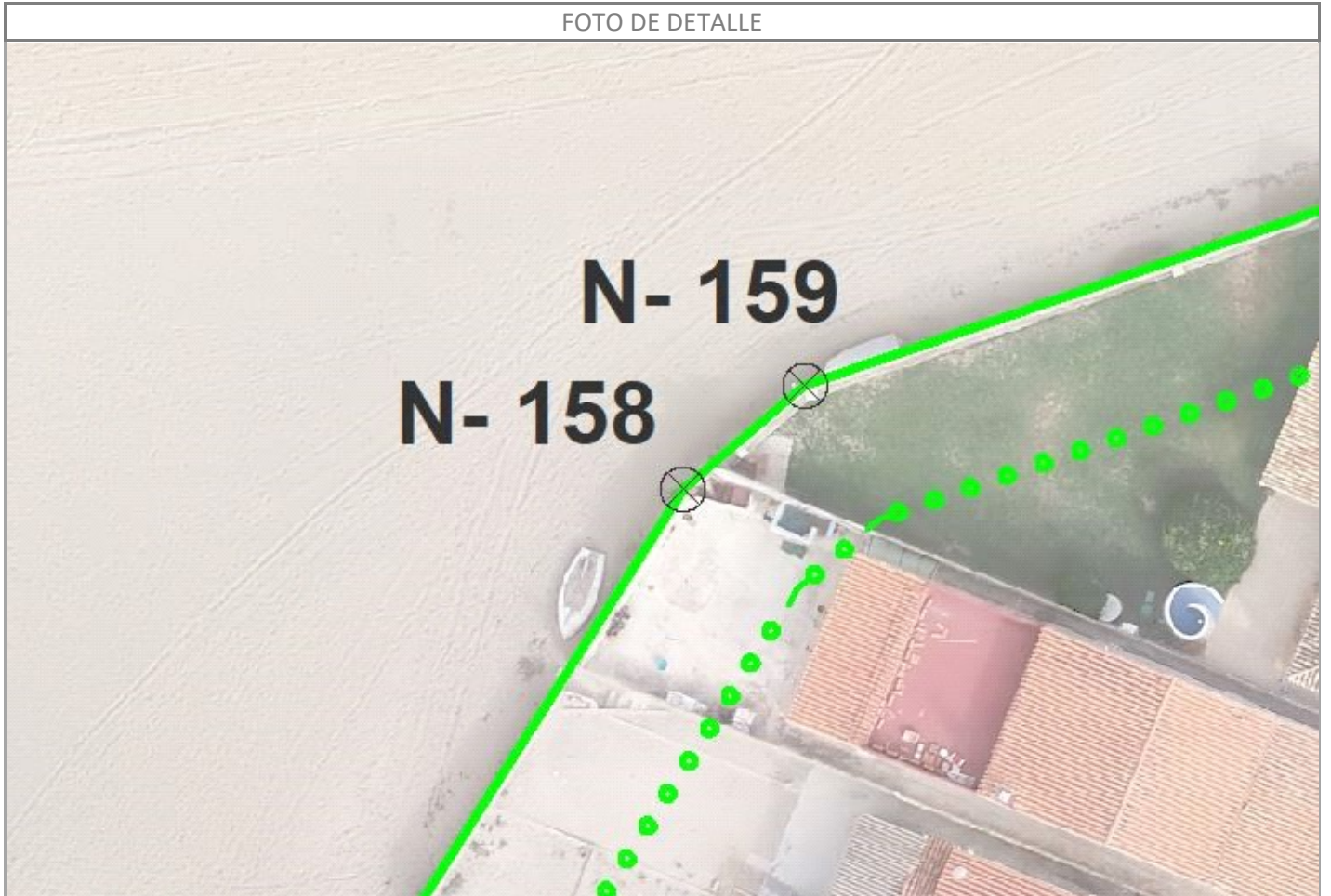


FOTO DE DETALLE



REFERENCIA DESLINDE
DES01/21/03/0002

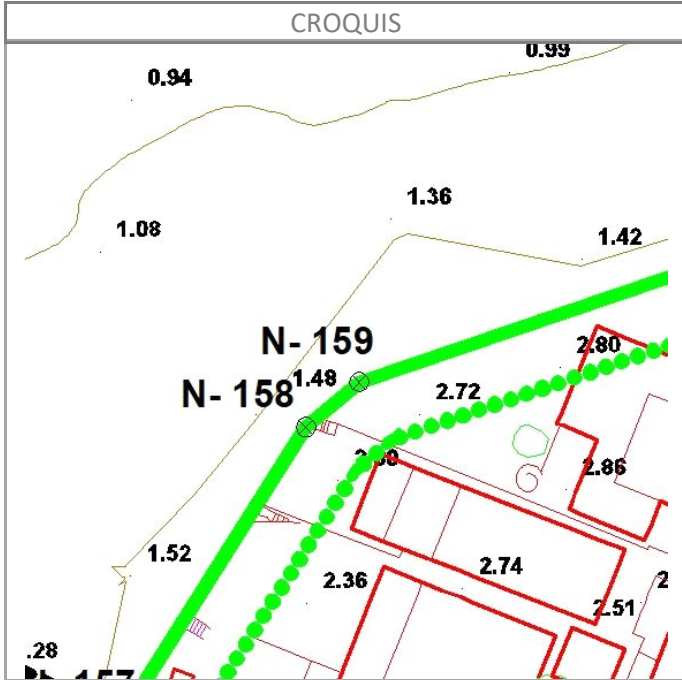
VÉRTICE
N-159

COORDENADAS UTM:
(DATUM ETRS89 - HUSO 30)

X
763.521,240

Y
4.305.590,755

CROQUIS



SITUACIÓN

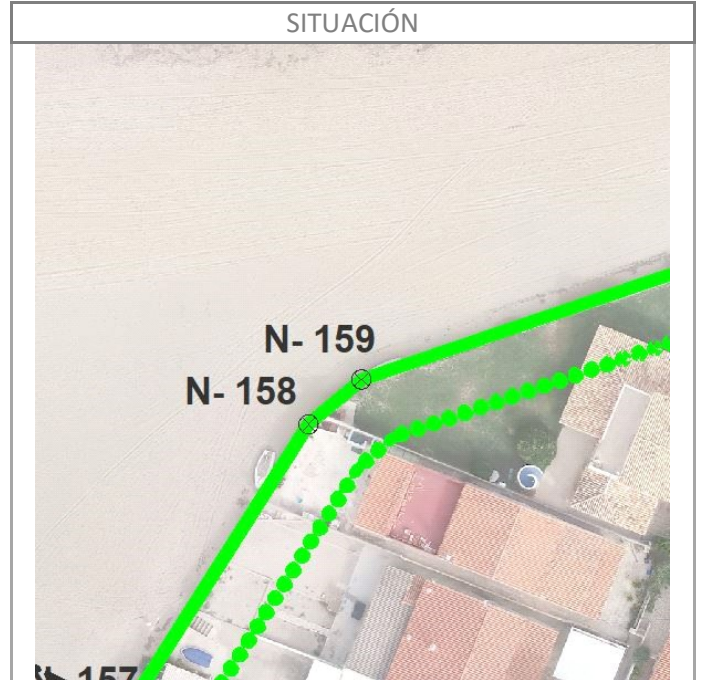


FOTO DE DETALLE



RESEÑAS DE VÉRTICE DEL DPMT

REFERENCIA DESLINDE
DES01/21/03/0002

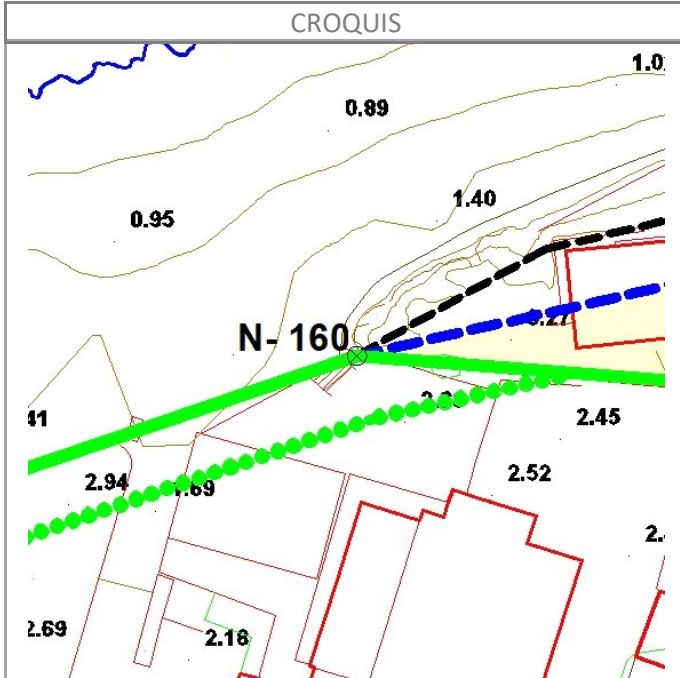
VÉRTICE
N-160

COORDENADAS UTM:
(DATUM ETRS89 - HUSO 30)

X
763.596,416

Y
4.305.616,319

CROQUIS



SITUACIÓN

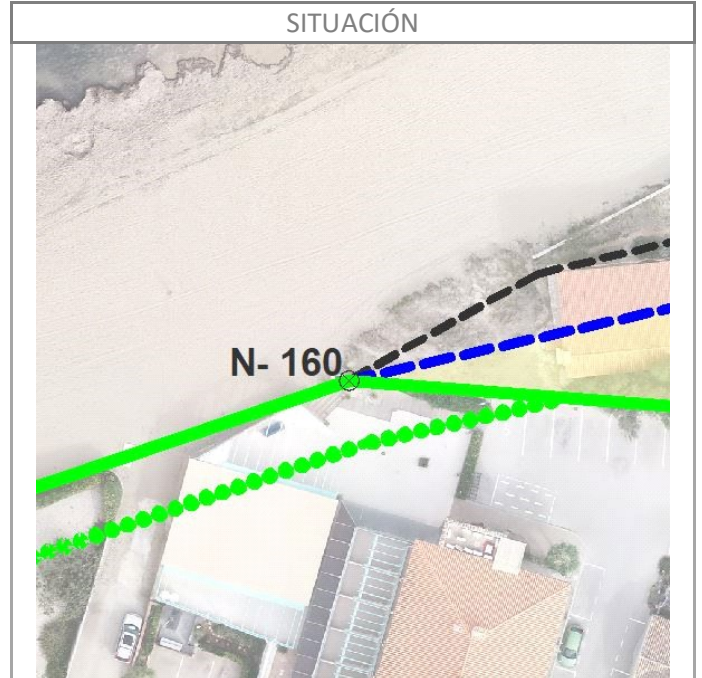
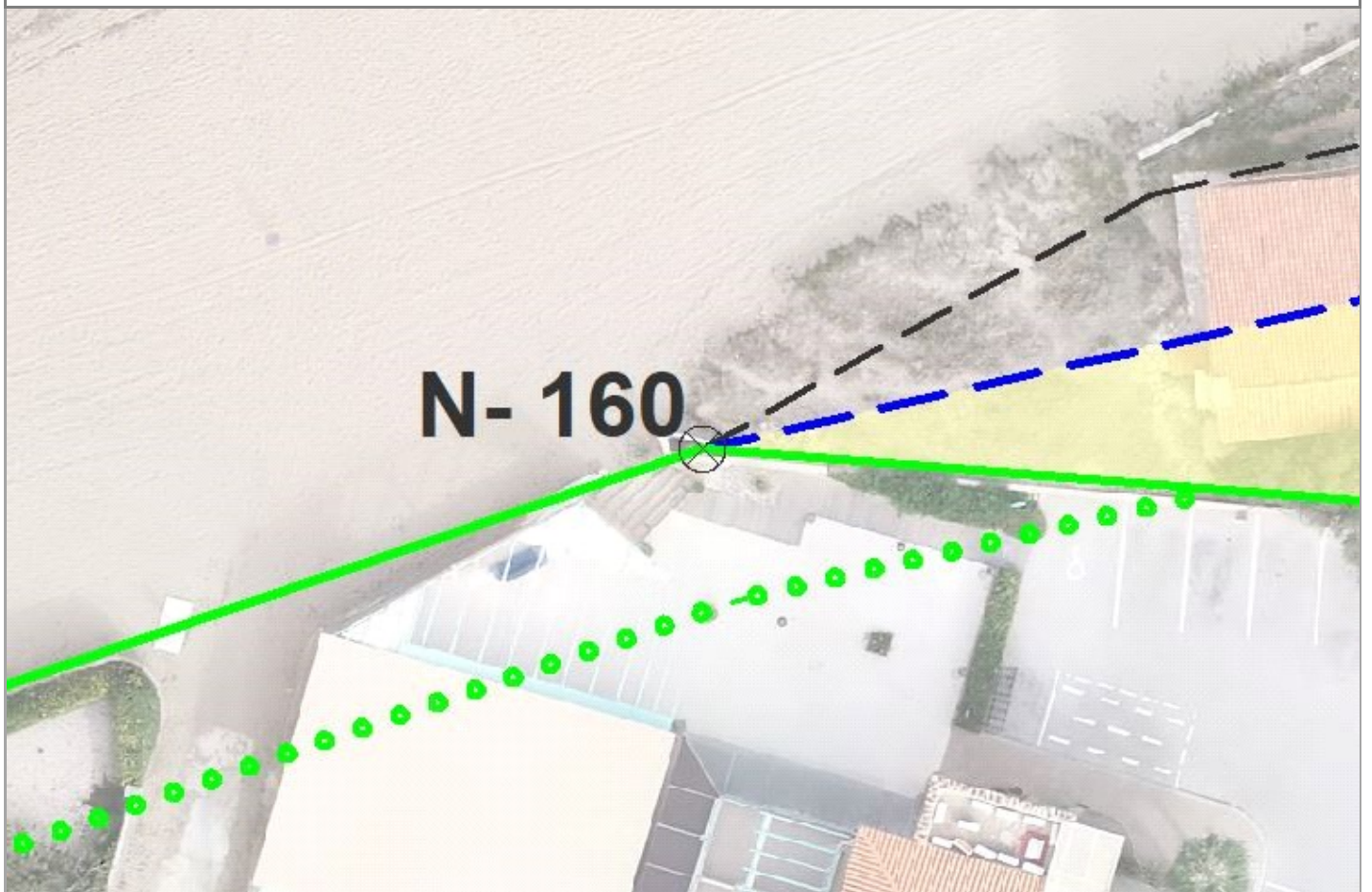


FOTO DE DETALLE



REFERENCIA DESLINDE
DES01/21/03/0002

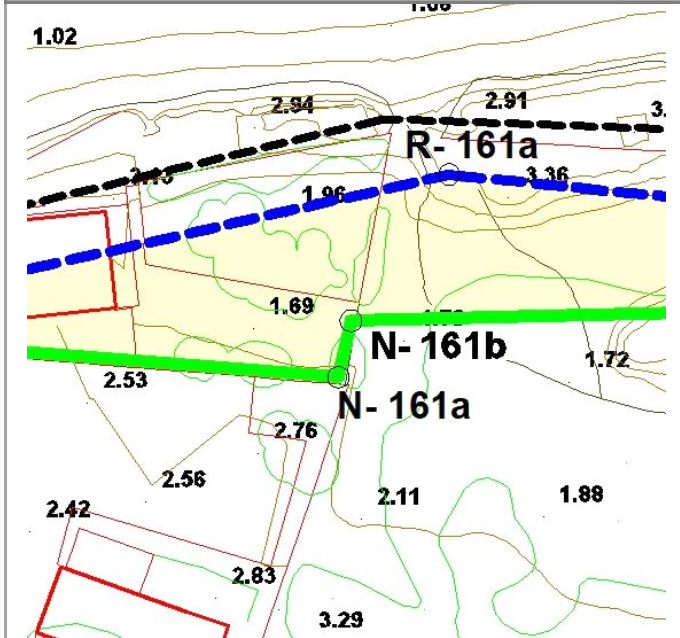
VÉRTICE
N-161a

COORDENADAS UTM:
(DATUM ETRS89 - HUSO 30)

X
763.650,046

Y
4.305.612,059

CROQUIS



SITUACIÓN

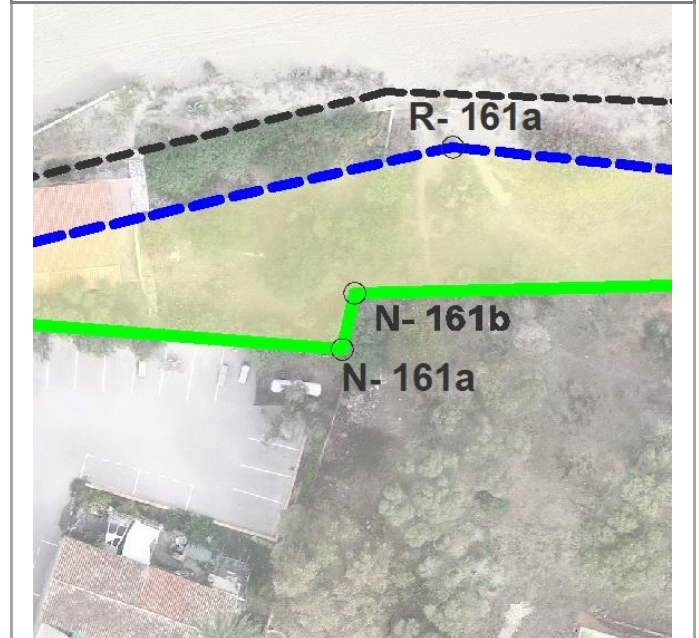
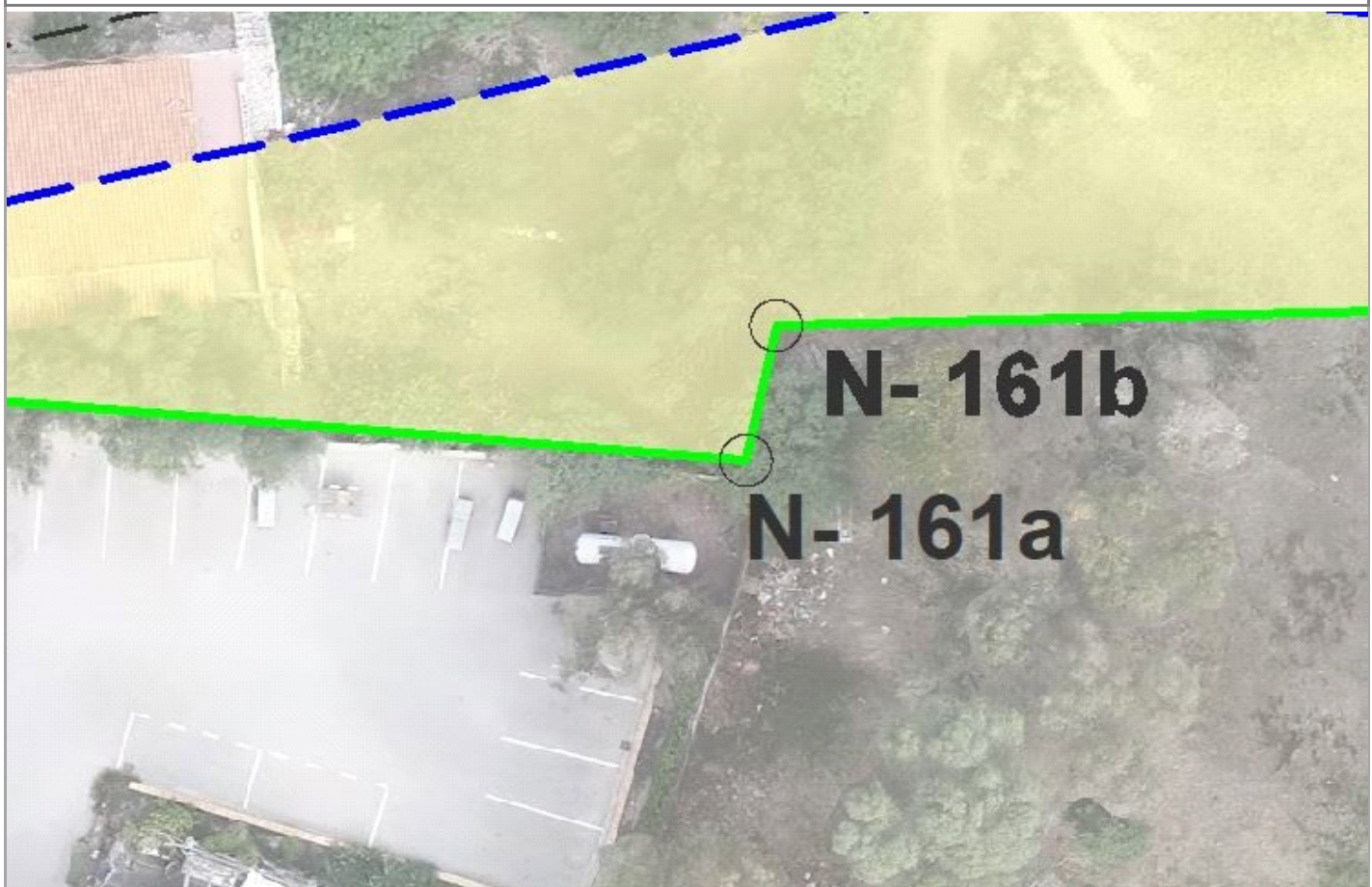


FOTO DE DETALLE



RESEÑAS DE VÉRTICE DEL DPMT

REFERENCIA DESLINDE
DES01/21/03/0002

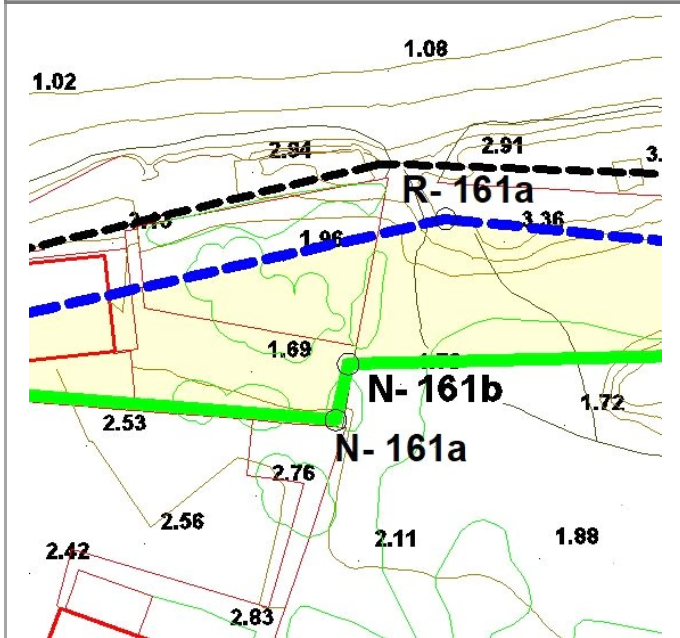
VÉRTICE
N-161b

COORDENADAS UTM:
(DATUM ETRS89 - HUSO 30)

X
763.651,196

Y
4.305.617,246

CROQUIS



SITUACIÓN

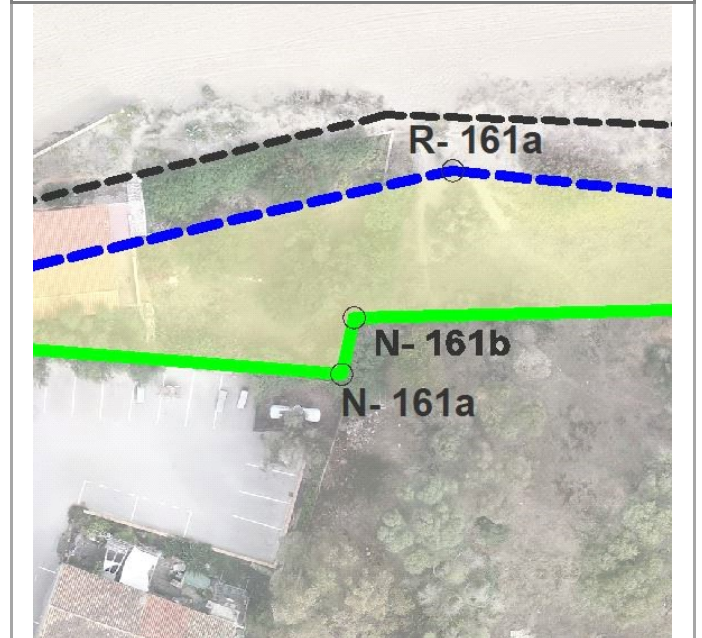
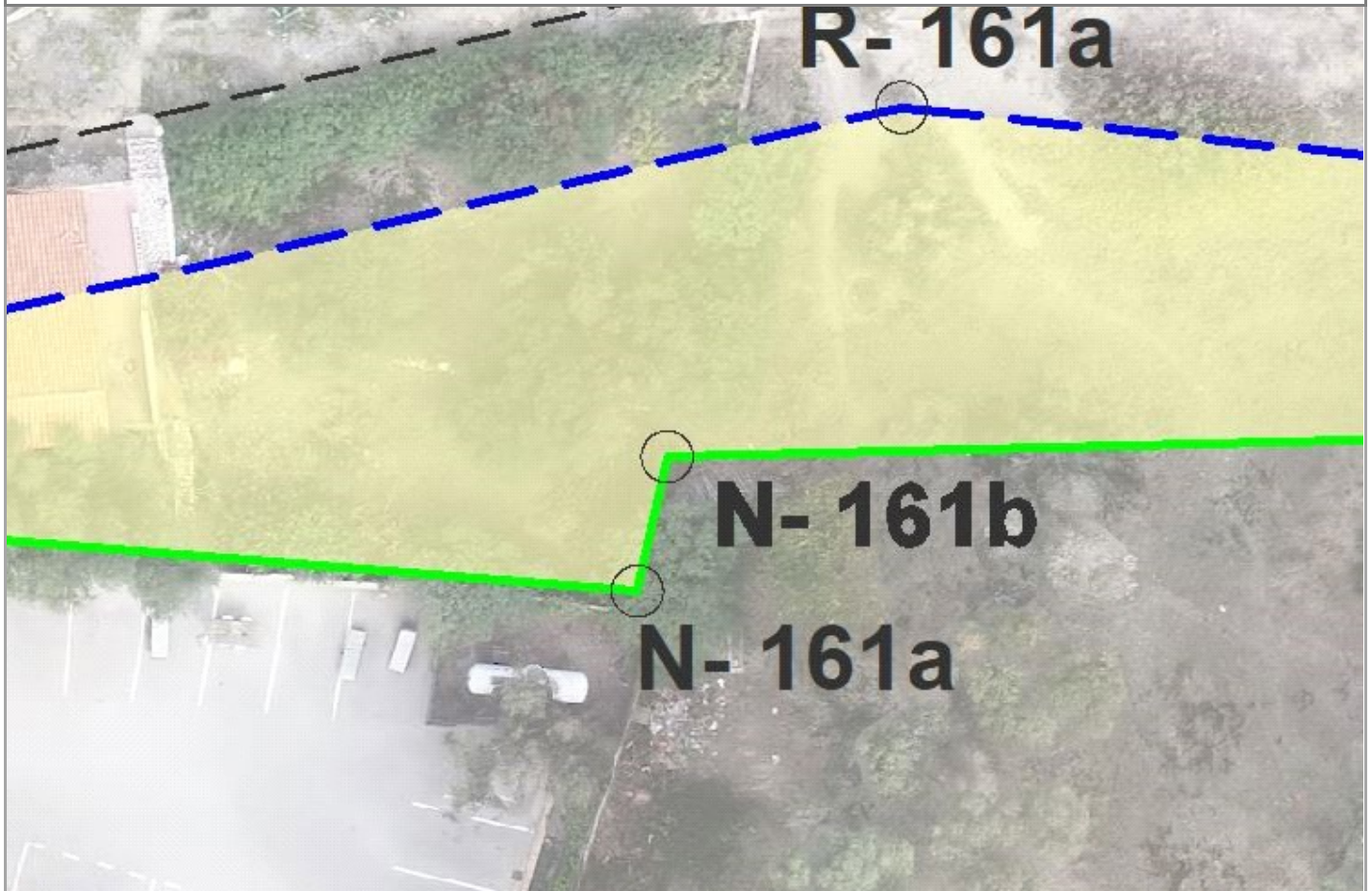


FOTO DE DETALLE



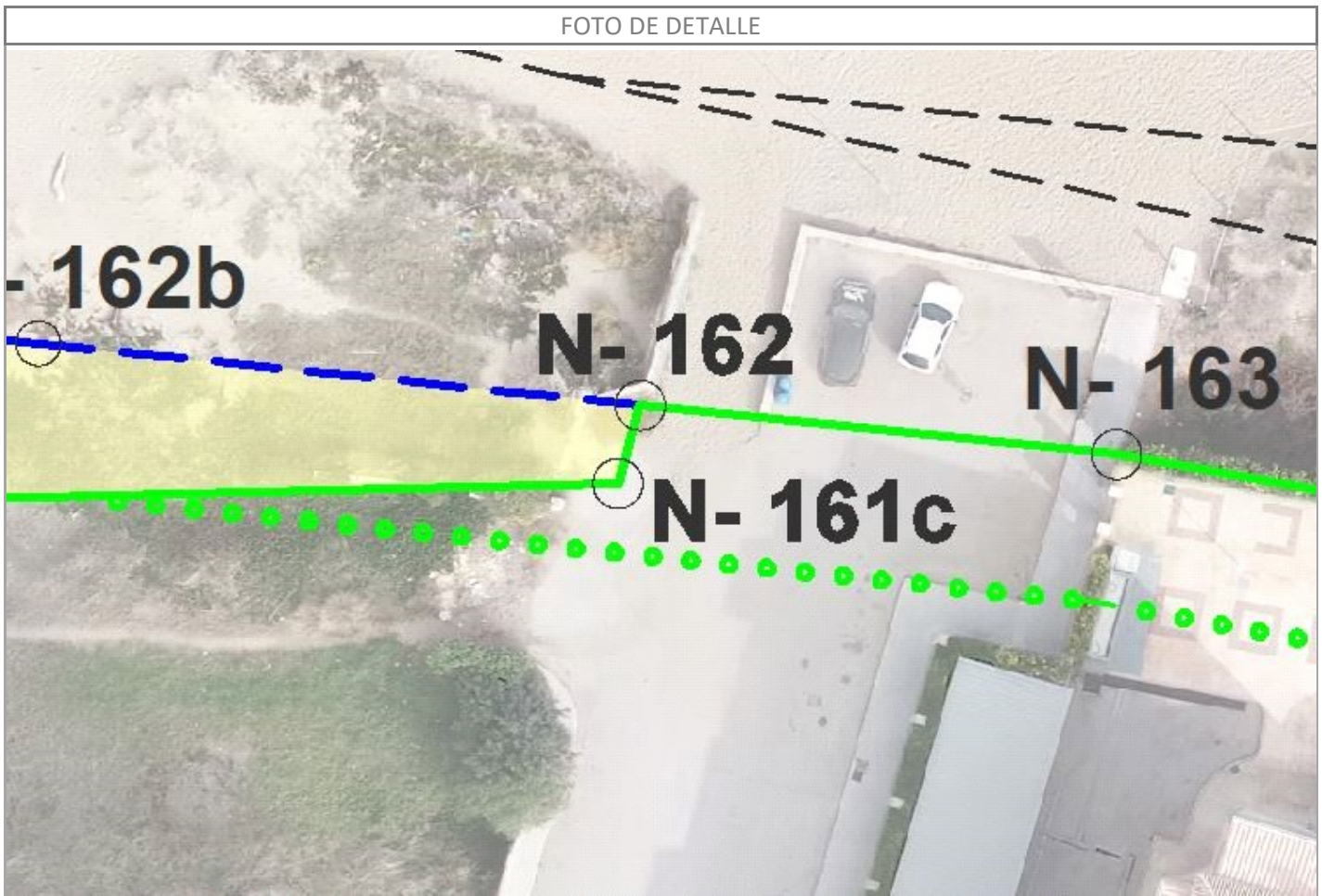

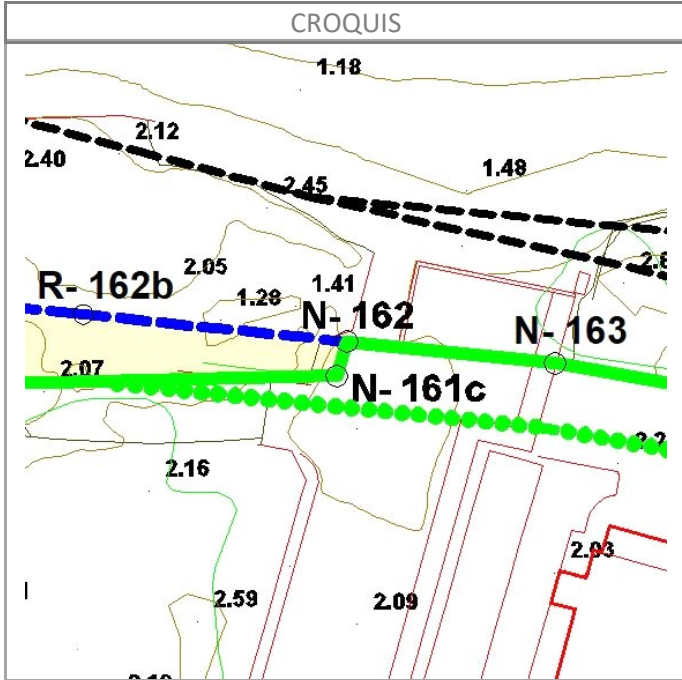
REFERENCIA DESLINDE
DES01/21/03/0002

VÉRTICE
N-161c

COORDENADAS UTM:
(DATUM ETRS89 - HUSO 30)

X
763.739,301

Y
4.305.619,345



RESEÑAS DE VÉRTICE DEL DPMT

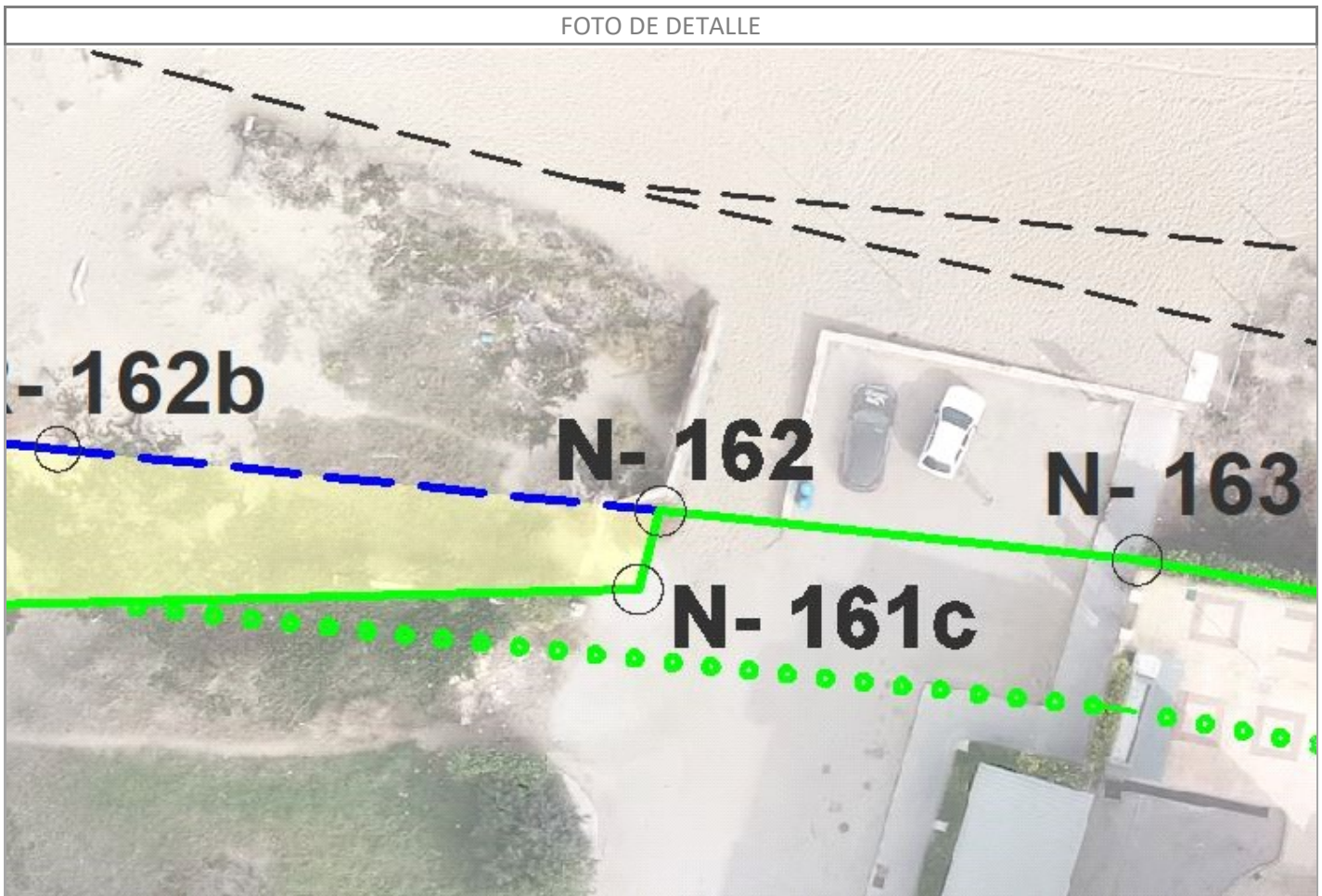

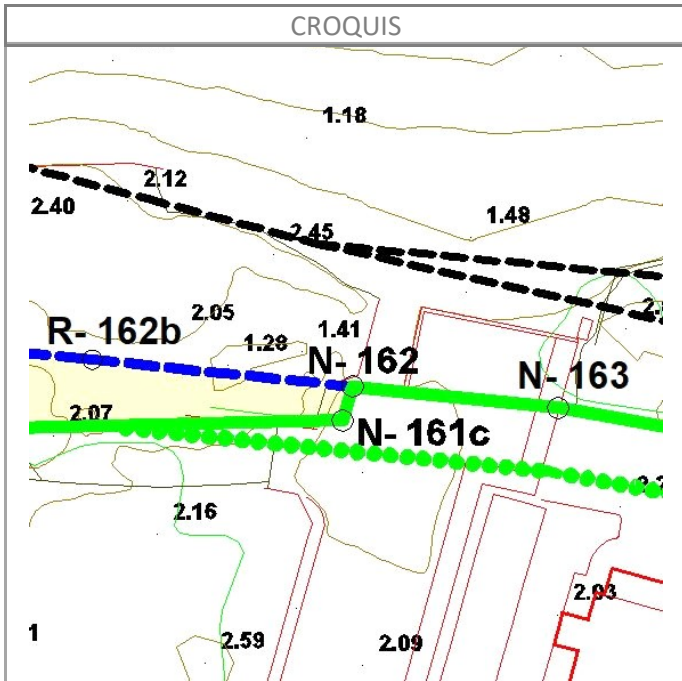
REFERENCIA DESLINDE
DES01/21/03/0002

VÉRTICE
N-162

COORDENADAS UTM:
(DATUM ETRS89 - HUSO 30)

X
763.740,203

Y
4.305.622,484



RESEÑAS DE VÉRTICE DEL DPMT

REFERENCIA DESLINDE
DES01/21/03/0002

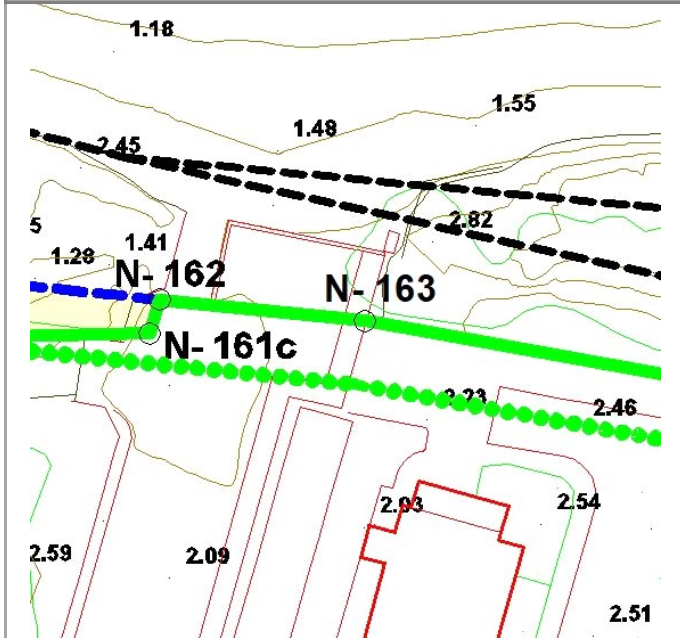
VÉRTICE
N-163

COORDENADAS UTM:
(DATUM ETRS89 - HUSO 30)

X
763.759,303

Y
4.305.620,515

CROQUIS



SITUACIÓN





FOTO DE DETALLE



RESEÑAS DE VÉRTICE DEL DPMT

REFERENCIA DESLINDE
DES01/21/03/0002

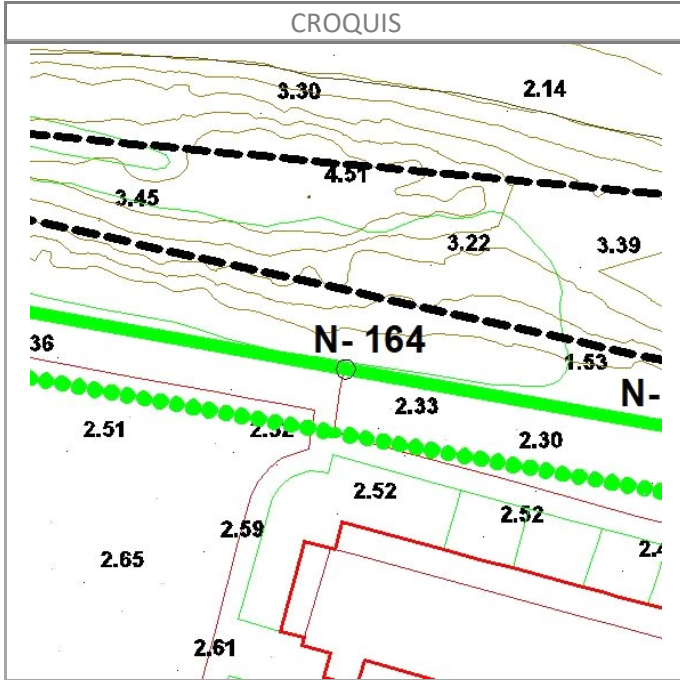
VÉRTICE
N-164

COORDENADAS UTM:
(DATUM ETRS89 - HUSO 30)

X
763.829,215

Y
4.305.607,942

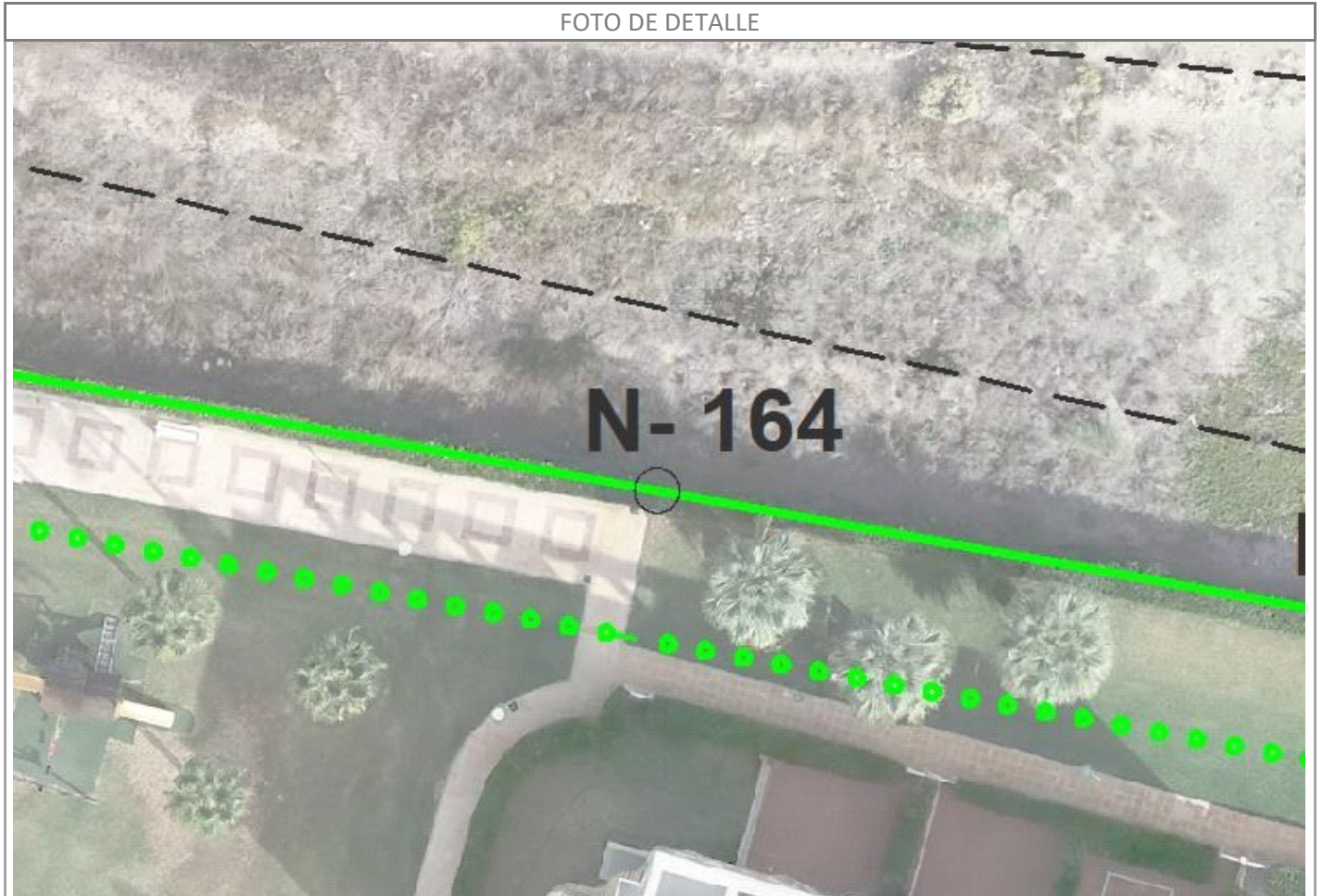
CROQUIS



SITUACIÓN



FOTO DE DETALLE



RESEÑAS DE VÉRTICE DEL DPMT

REFERENCIA DESLINDE
DES01/21/03/0002

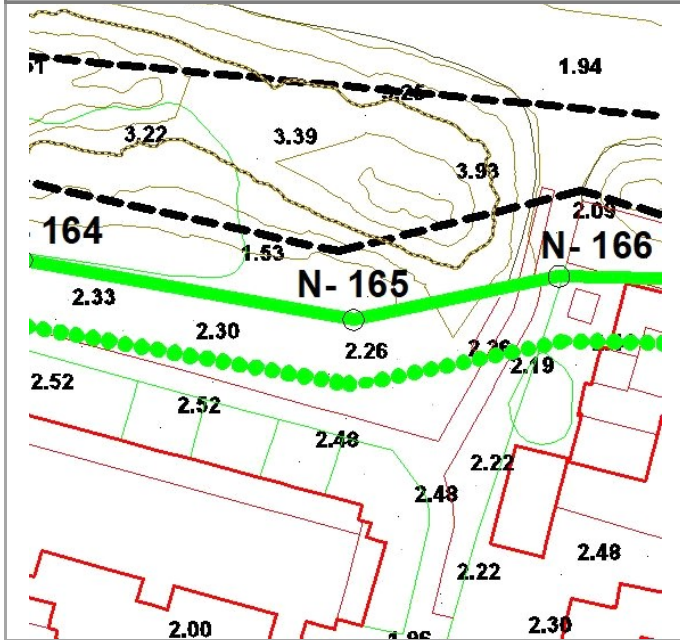
VÉRTICE
N-165

COORDENADAS UTM:
(DATUM ETRS89 - HUSO 30)

X
763.859,924

Y
4.305.602,419


CROQUIS



SITUACIÓN



FOTO DE DETALLE



RESEÑAS DE VÉRTICE DEL DPMT

REFERENCIA DESLINDE
DES01/21/03/0002

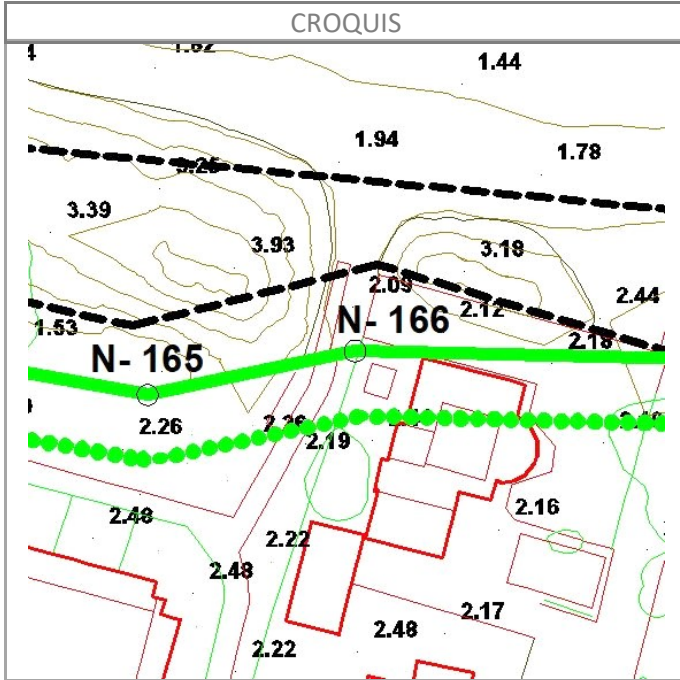
VÉRTICE
N-166

COORDENADAS UTM:
(DATUM ETRS89 - HUSO 30)

X
763.879,021

Y
4.305.606,452

CROQUIS



SITUACIÓN





FOTO DE DETALLE



RESEÑAS DE VÉRTICE DEL DPMT

REFERENCIA DESLINDE
DES01/21/03/0002

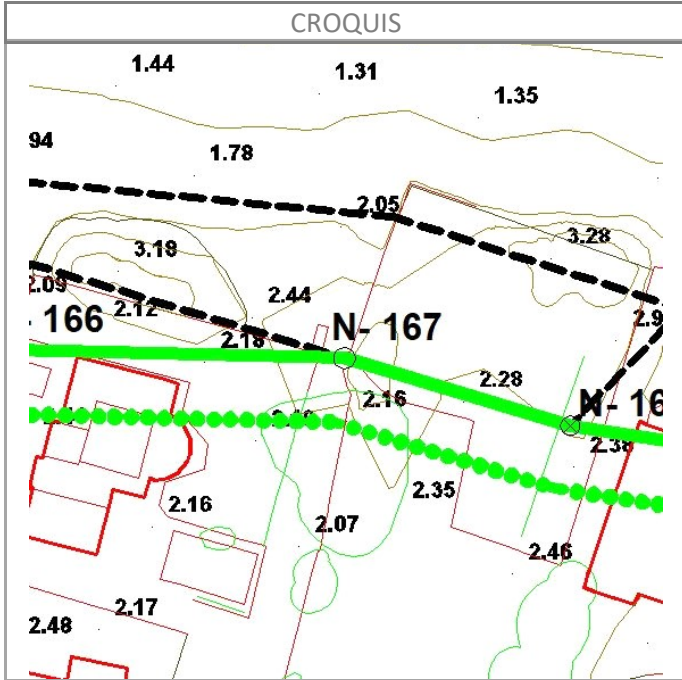
VÉRTICE
N-167

COORDENADAS UTM:
(DATUM ETRS89 - HUSO 30)

X
763.910,145

Y
4.305.605,695

CROQUIS



SITUACIÓN


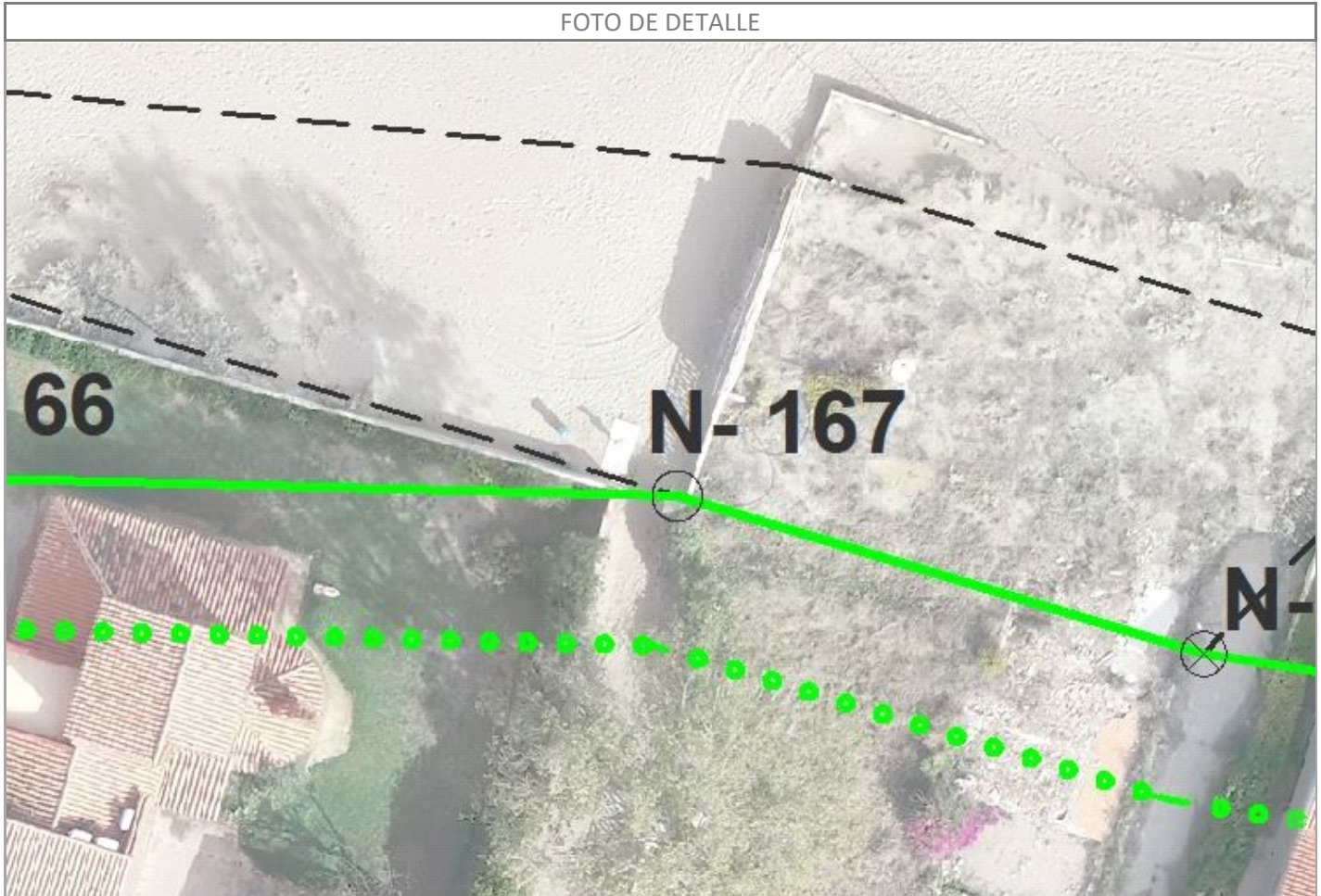


FOTO DE DETALLE




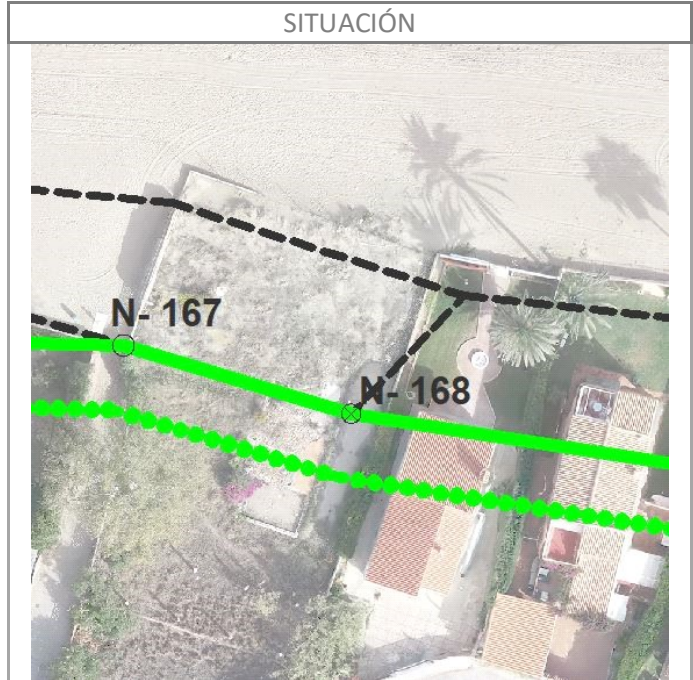
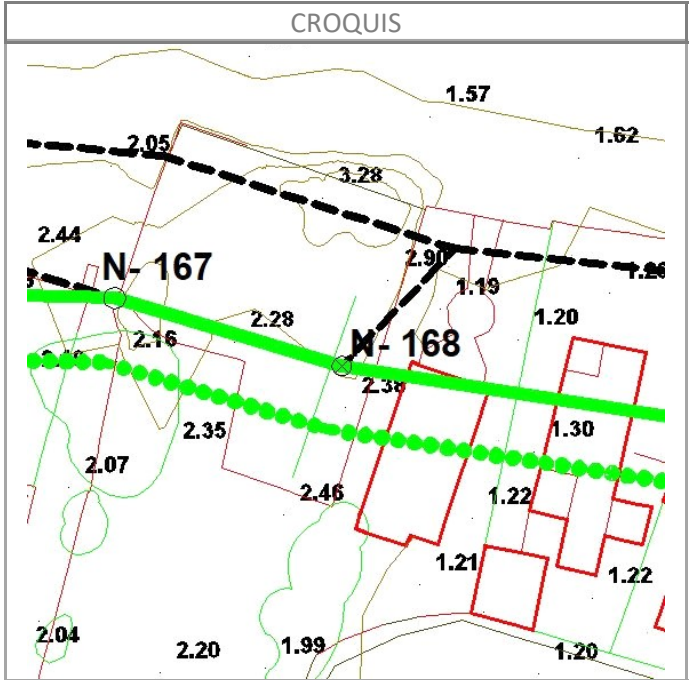
REFERENCIA DESLINDE
DES01/21/03/0002

VÉRTICE
N-168

COORDENADAS UTM:
(DATUM ETRS89 - HUSO 30)

X
763.931,168

Y
4.305.599,391



RESEÑAS DE VÉRTICE DEL DPMT

REFERENCIA DESLINDE
DES01/21/03/0002

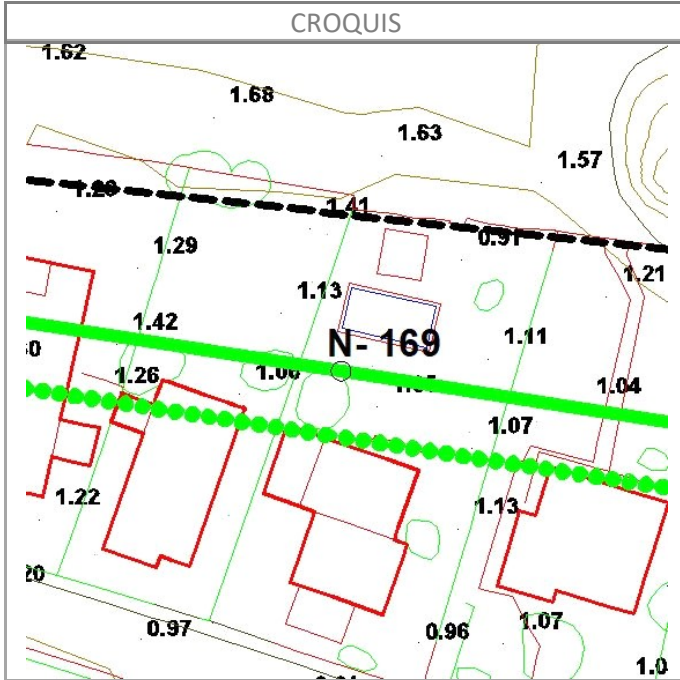
VÉRTICE
N-169

COORDENADAS UTM:
(DATUM ETRS89 - HUSO 30)

X
763.981,963

Y
4.305.591,526

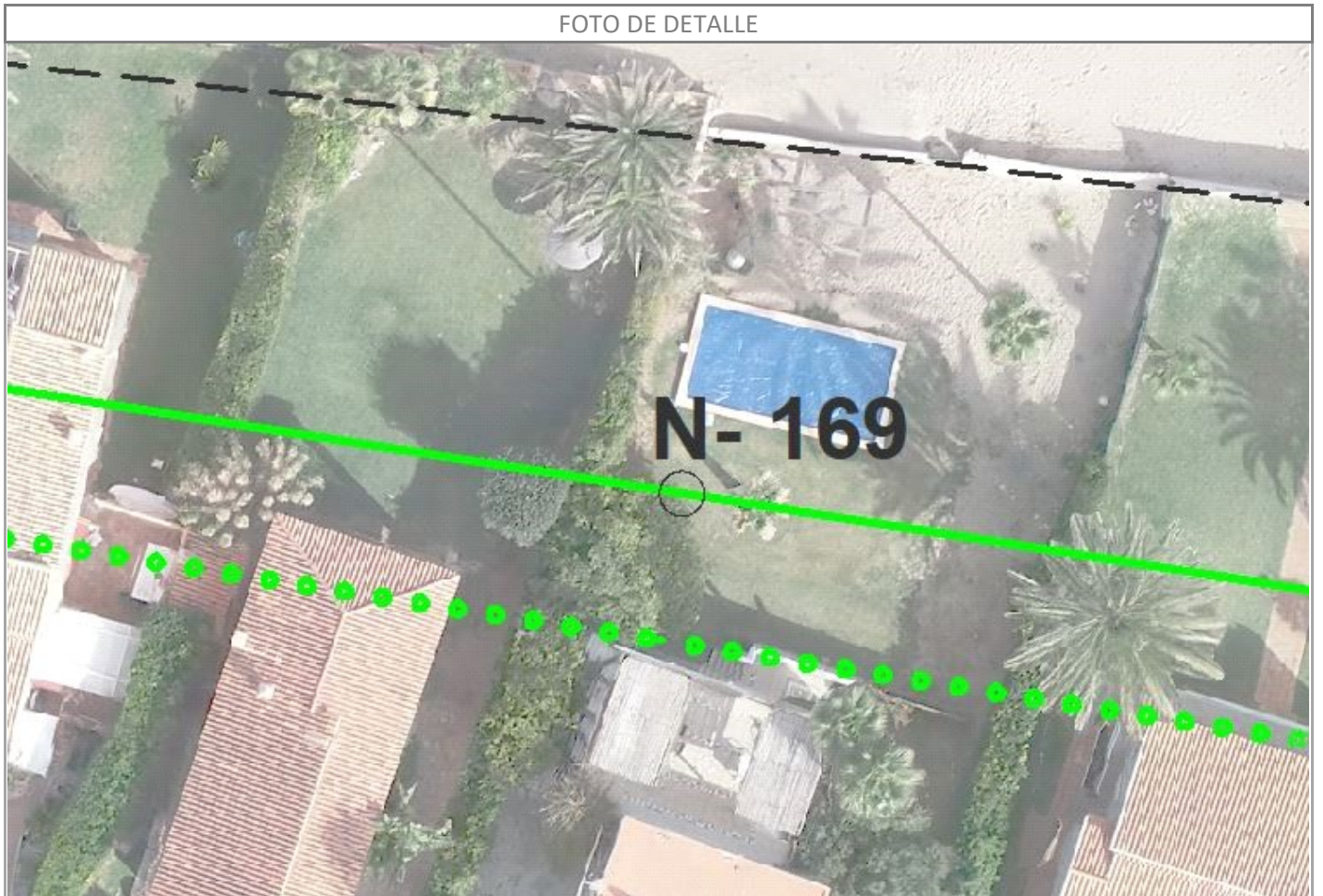
CROQUIS



SITUACIÓN



FOTO DE DETALLE



RESEÑAS DE VÉRTICE DEL DPMT

REFERENCIA DESLINDE
DES01/21/03/0002

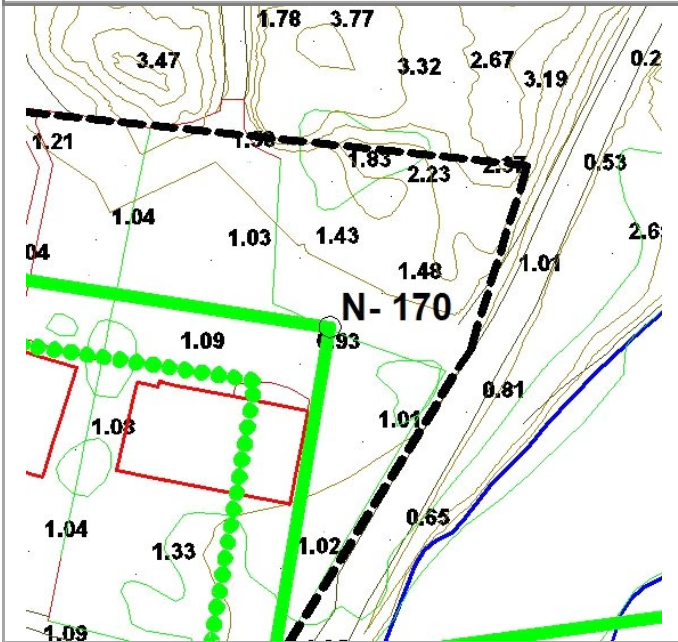
VÉRTICE
N-170

COORDENADAS UTM:
(DATUM ETRS89 - HUSO 30)

X
764.035,432

Y
4.305.583,246

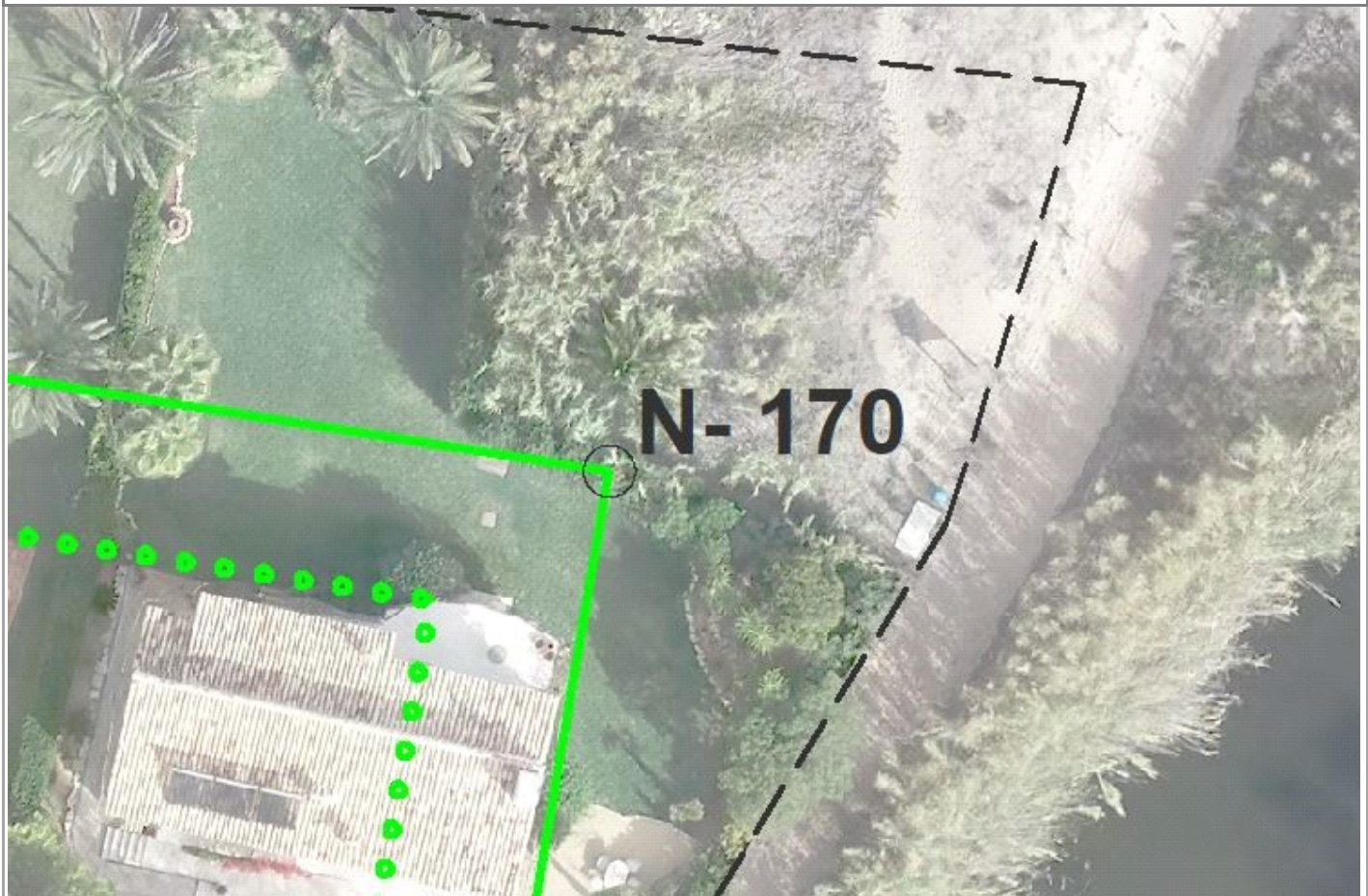
CROQUIS



SITUACIÓN



FOTO DE DETALLE



RESEÑAS DE VÉRTICE DEL DPMT

REFERENCIA DESLINDE
DES01/21/03/0002

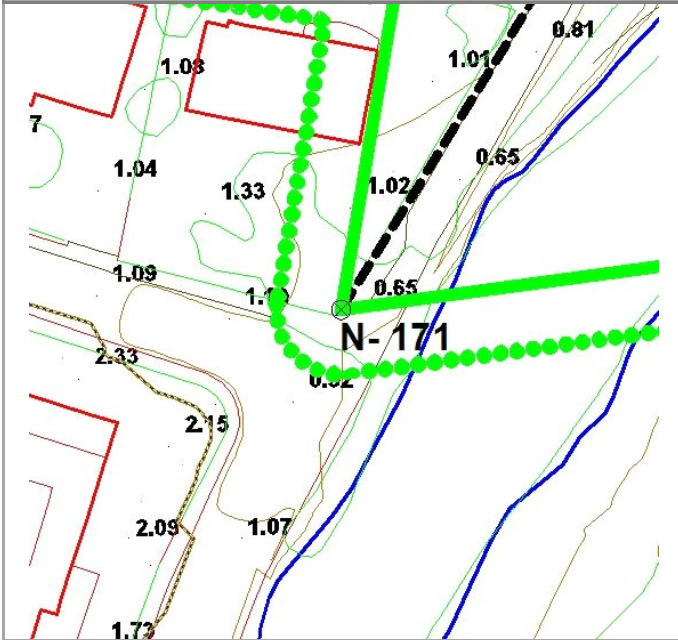
VÉRTICE
N-171

COORDENADAS UTM:
(DATUM ETRS89 - HUSO 30)

X
764.030,018

Y
4.305.551,426

CROQUIS



SITUACIÓN





FOTO DE DETALLE



RESEÑAS DE VÉRTICE DEL DPMT

REFERENCIA DESLINDE
DES01/21/03/0002

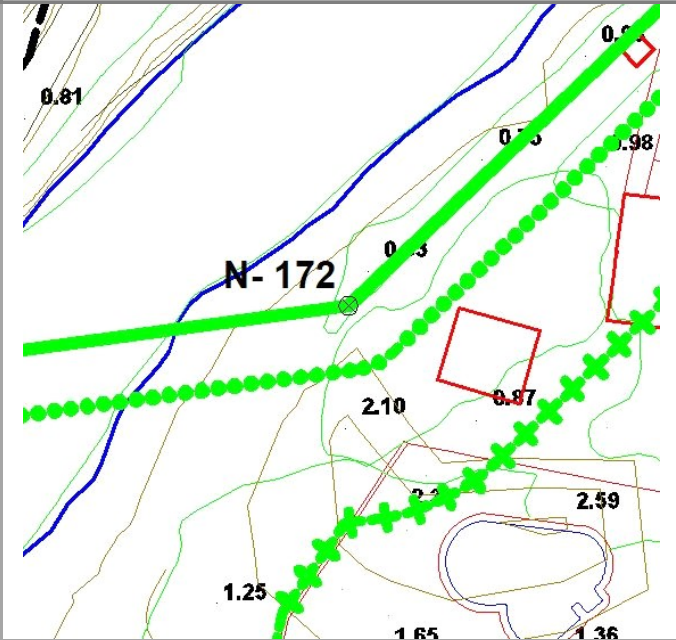
VÉRTICE
N-172

COORDENADAS UTM:
(DATUM ETRS89 - HUSO 30)

X
764.078,242

Y
4.305.558,013

CROQUIS



SITUACIÓN

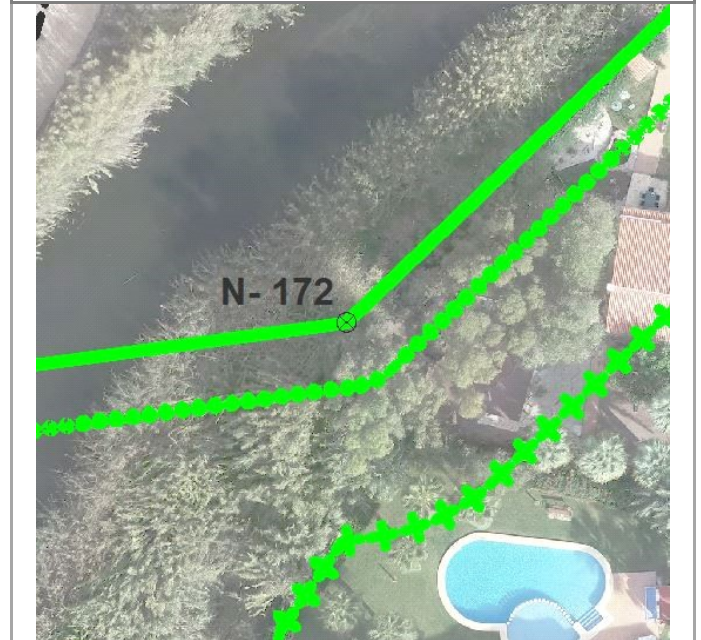


FOTO DE DETALLE



RESEÑAS DE VÉRTICE DEL DPMT

REFERENCIA DESLINDE
DES01/21/03/0002

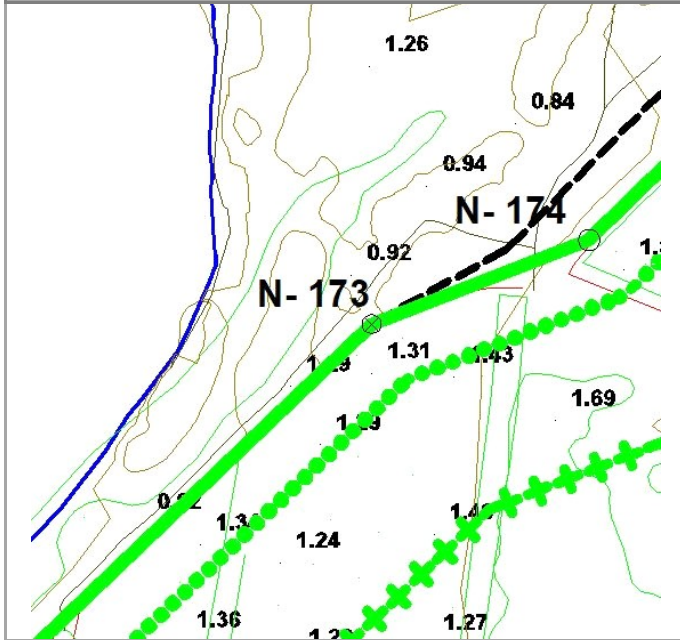
VÉRTICE
N-173

COORDENADAS UTM:
(DATUM ETRS89 - HUSO 30)

X
764.137,798

Y
4.305.614,939

CROQUIS



SITUACIÓN

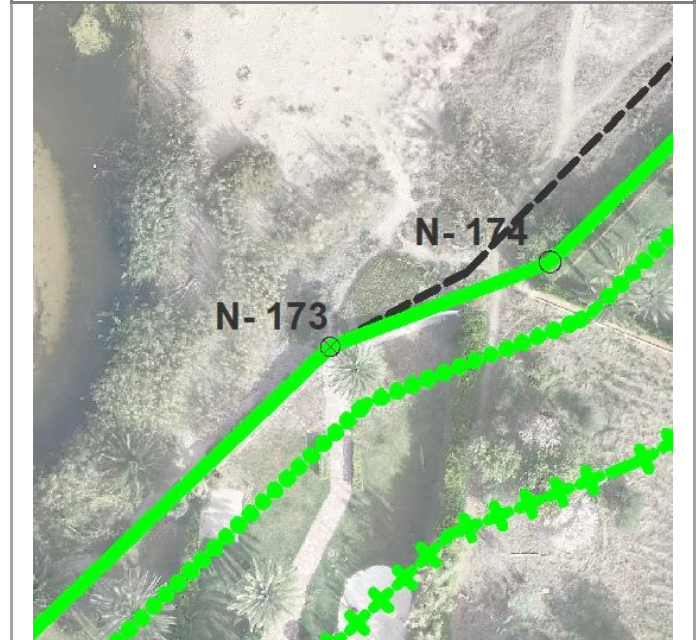


FOTO DE DETALLE



RESEÑAS DE VÉRTICE DEL DPMT

REFERENCIA DESLINDE
DES01/21/03/0002

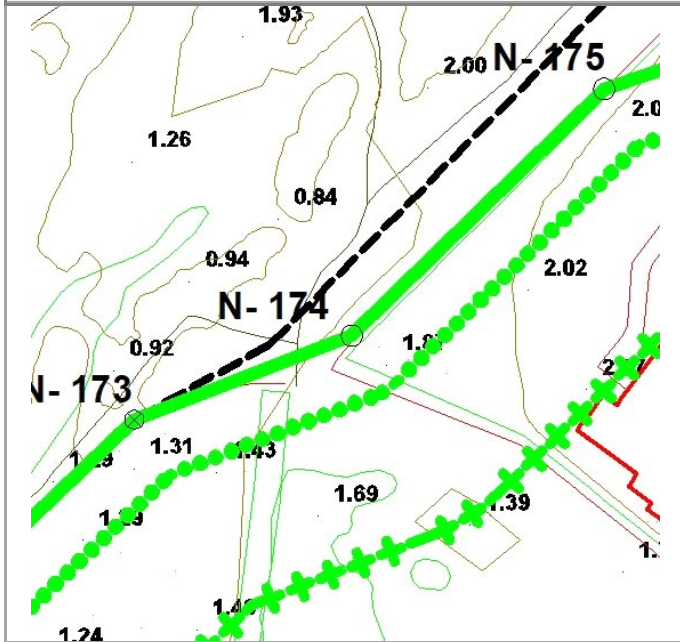
VÉRTICE
N-174

COORDENADAS UTM:
(DATUM ETRS89 - HUSO 30)

X
764.157,977

Y
4.305.622,739

CROQUIS



SITUACIÓN

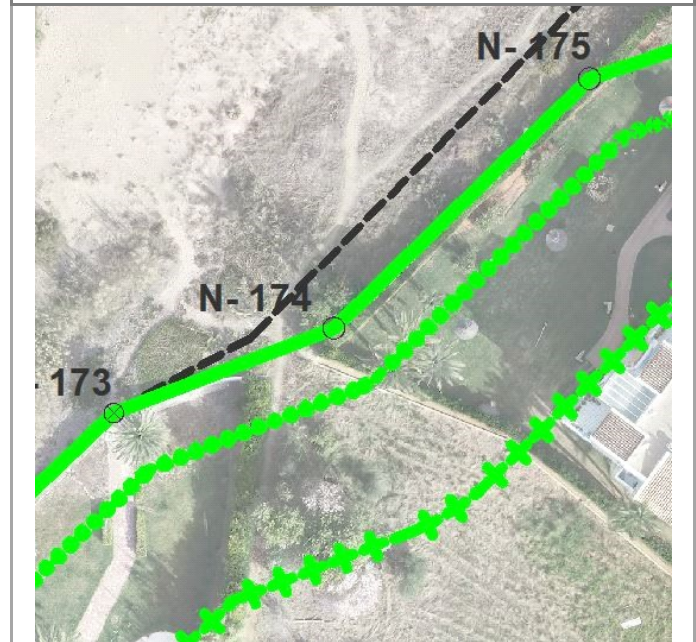
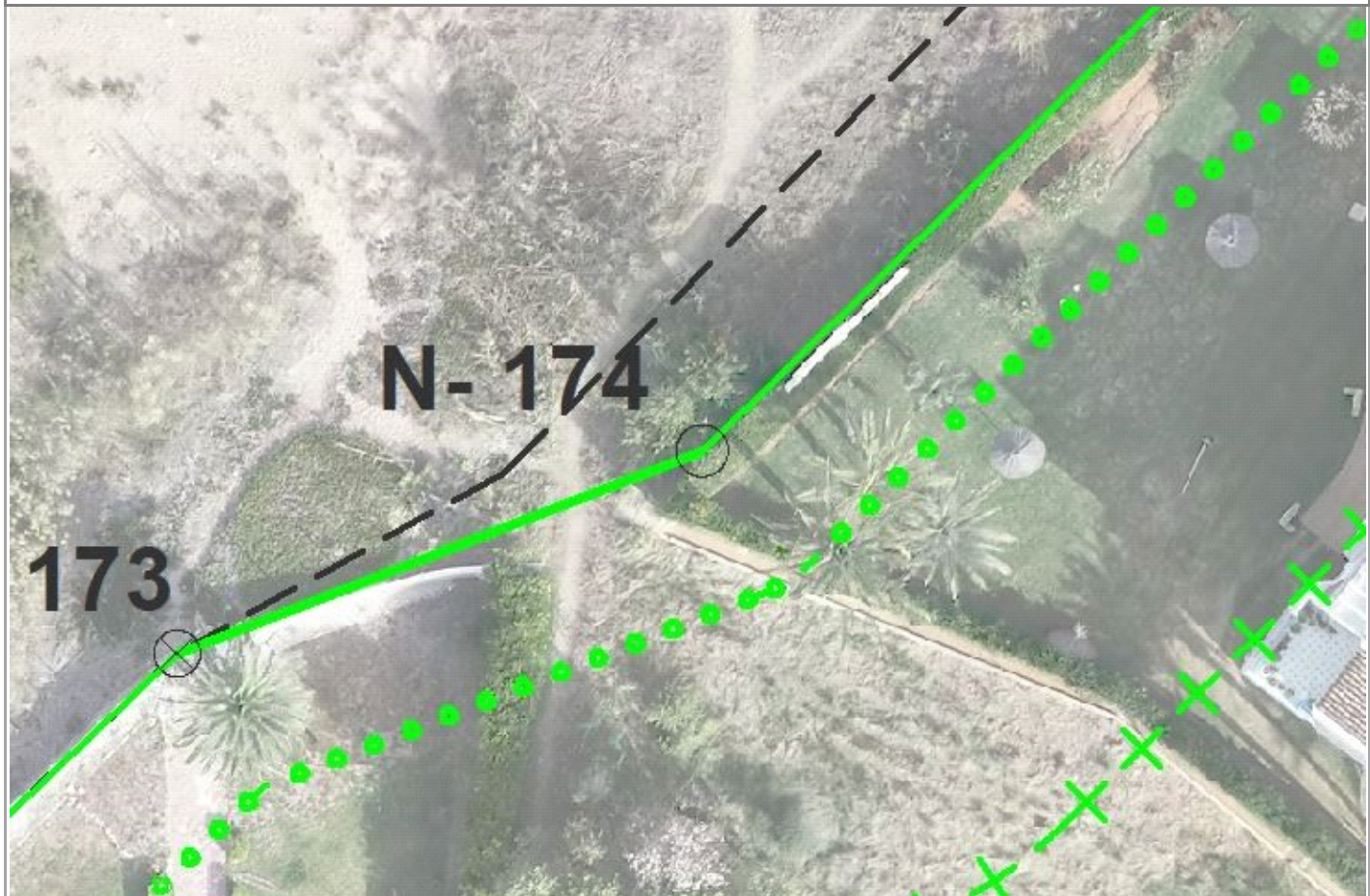


FOTO DE DETALLE



RESEÑAS DE VÉRTICE DEL DPMT

REFERENCIA DESLINDE
DES01/21/03/0002

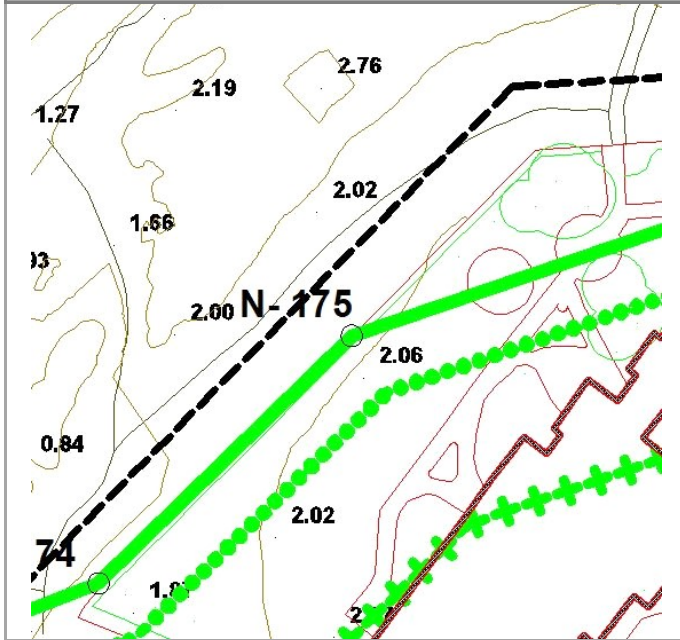
VÉRTICE
N-175

COORDENADAS UTM:
(DATUM ETRS89 - HUSO 30)

X
764.181,409

Y
4.305.645,625

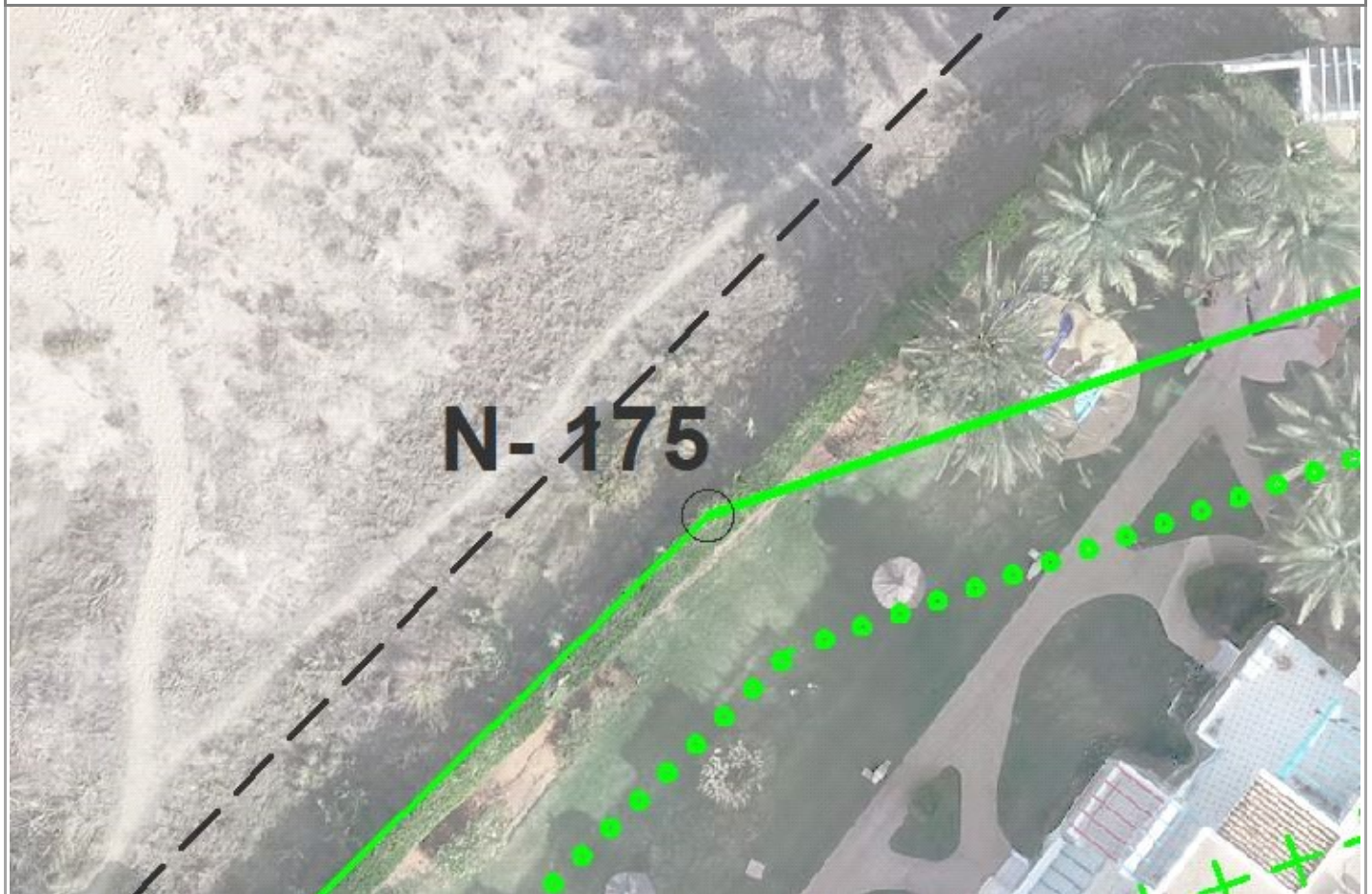
CROQUIS



SITUACIÓN



FOTO DE DETALLE



RESEÑAS DE VÉRTICE DEL DPMT

REFERENCIA DESLINDE
DES01/21/03/0002

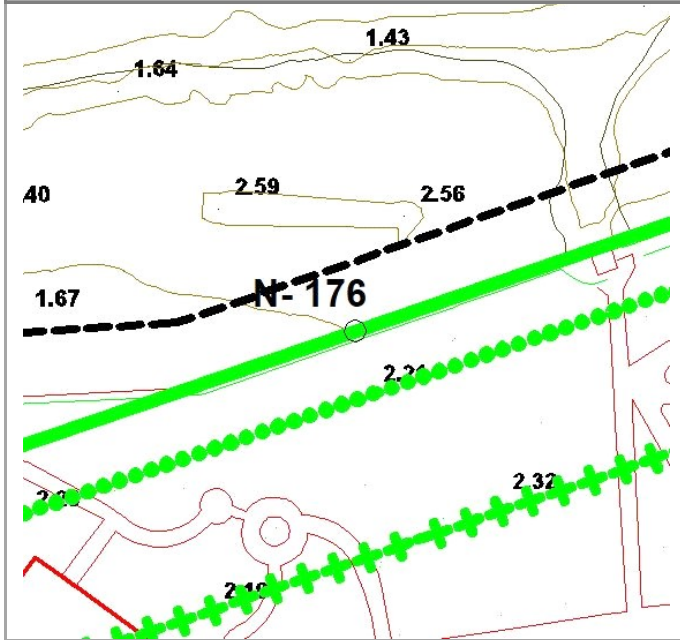
VÉRTICE
N-176

COORDENADAS UTM:
(DATUM ETRS89 - HUSO 30)

X
764.254,176

Y
4.305.670,544


CROQUIS



SITUACIÓN



FOTO DE DETALLE



RESEÑAS DE VÉRTICE DEL DPMT

REFERENCIA DESLINDE
DES01/21/03/0002

VÉRTICE
N-177

COORDENADAS UTM:
(DATUM ETRS89 - HUSO 30)

X
764.343,405

Y
4.305.701,223

CROQUIS



SITUACIÓN




FOTO DE DETALLE



RESEÑAS DE VÉRTICE DEL DPMT

REFERENCIA DESLINDE
DES01/21/03/0002

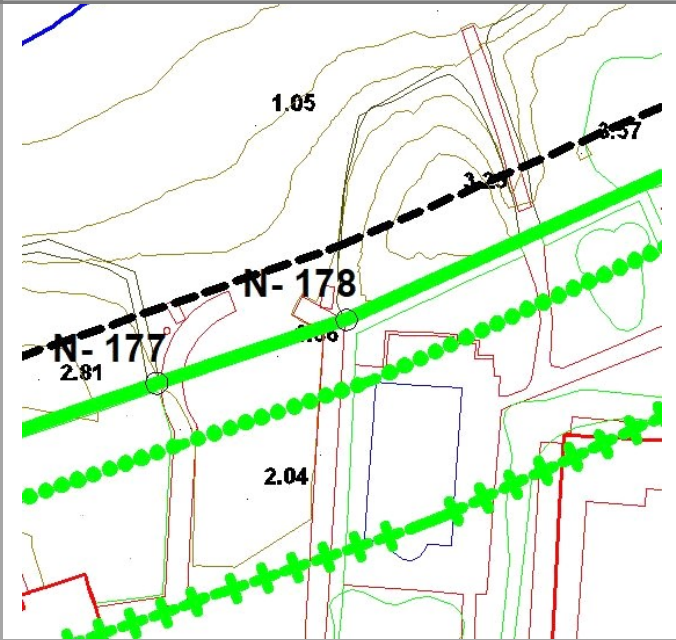
VÉRTICE
N-178

COORDENADAS UTM:
(DATUM ETRS89 - HUSO 30)

X
764.360,722

Y
4.305.707,013

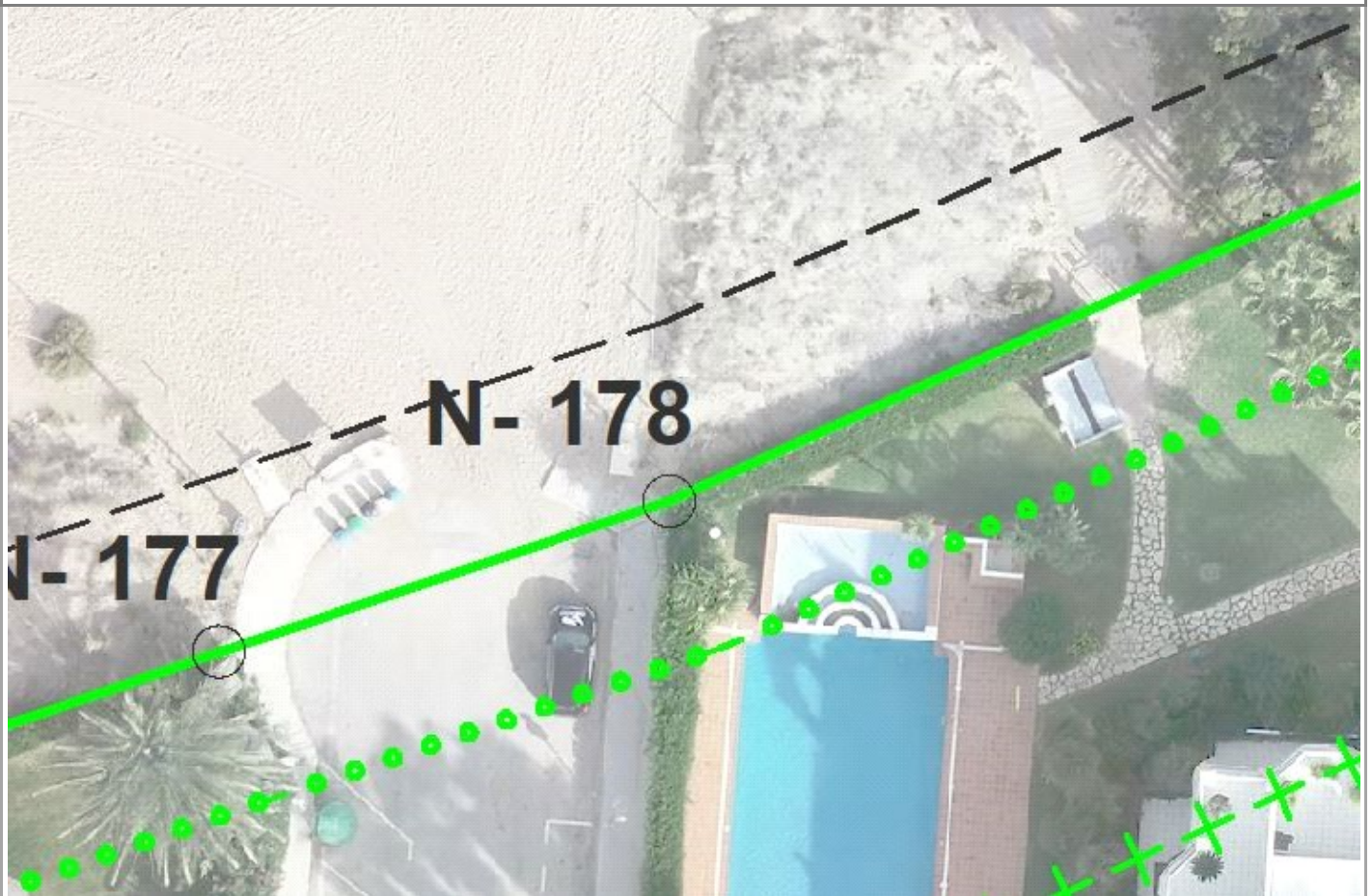
CROQUIS



SITUACIÓN



FOTO DE DETALLE



RESEÑAS DE VÉRTICE DEL DPMT

REFERENCIA DESLINDE
DES01/21/03/0002

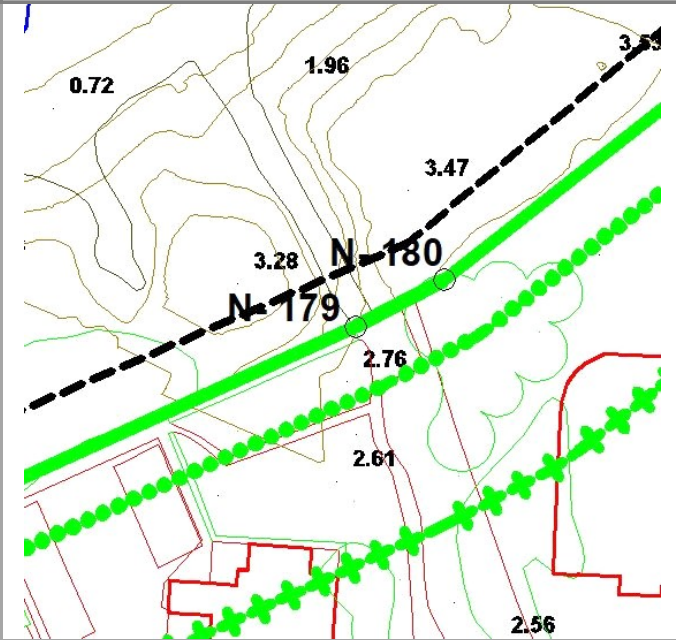
VÉRTICE
N-179

COORDENADAS UTM:
(DATUM ETRS89 - HUSO 30)

X
764.422,939

Y
4.305.735,313

CROQUIS



SITUACIÓN



FOTO DE DETALLE



RESEÑAS DE VÉRTICE DEL DPMT

REFERENCIA DESLINDE
DES01/21/03/0002

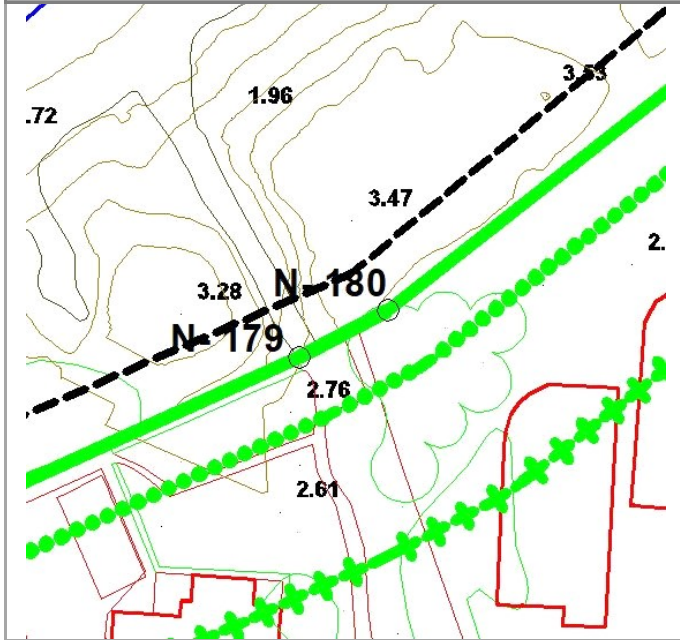
VÉRTICE
N-180

COORDENADAS UTM:
(DATUM ETRS89 - HUSO 30)

X
764.431,074

Y
4.305.739,617

CROQUIS



SITUACIÓN


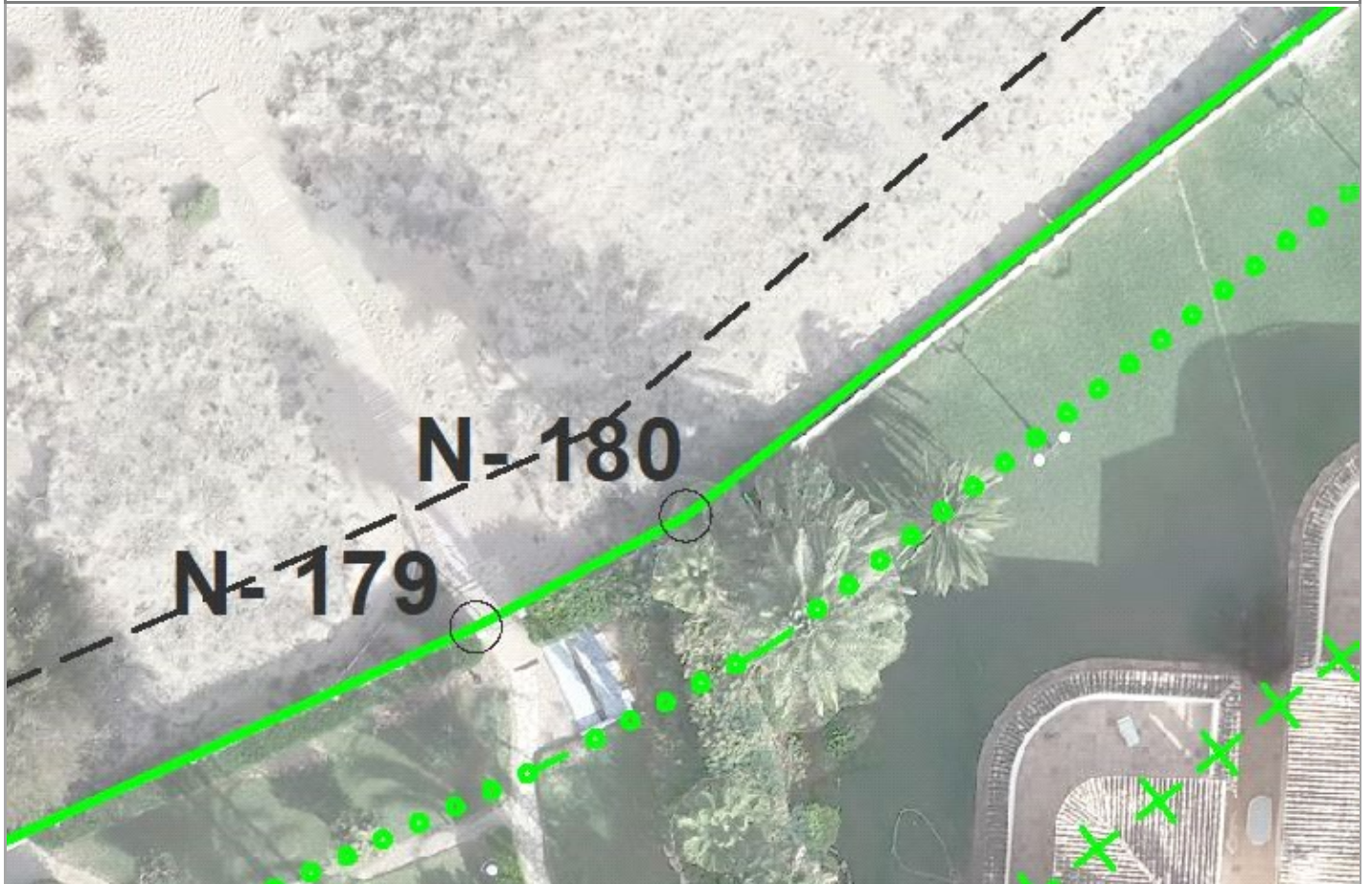


FOTO DE DETALLE



RESEÑAS DE VÉRTICE DEL DPMT

REFERENCIA DESLINDE
DES01/21/03/0002

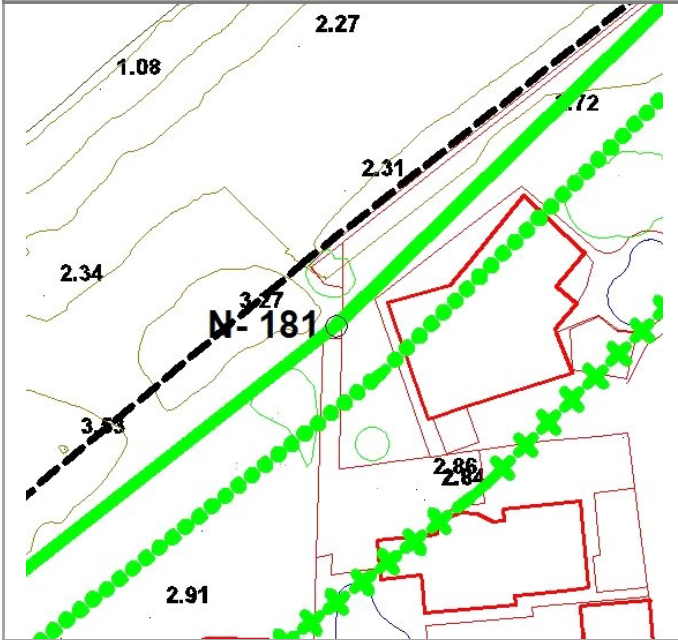
VÉRTICE
N-181

COORDENADAS UTM:
(DATUM ETRS89 - HUSO 30)

X
764.470,574

Y
4.305.770,593

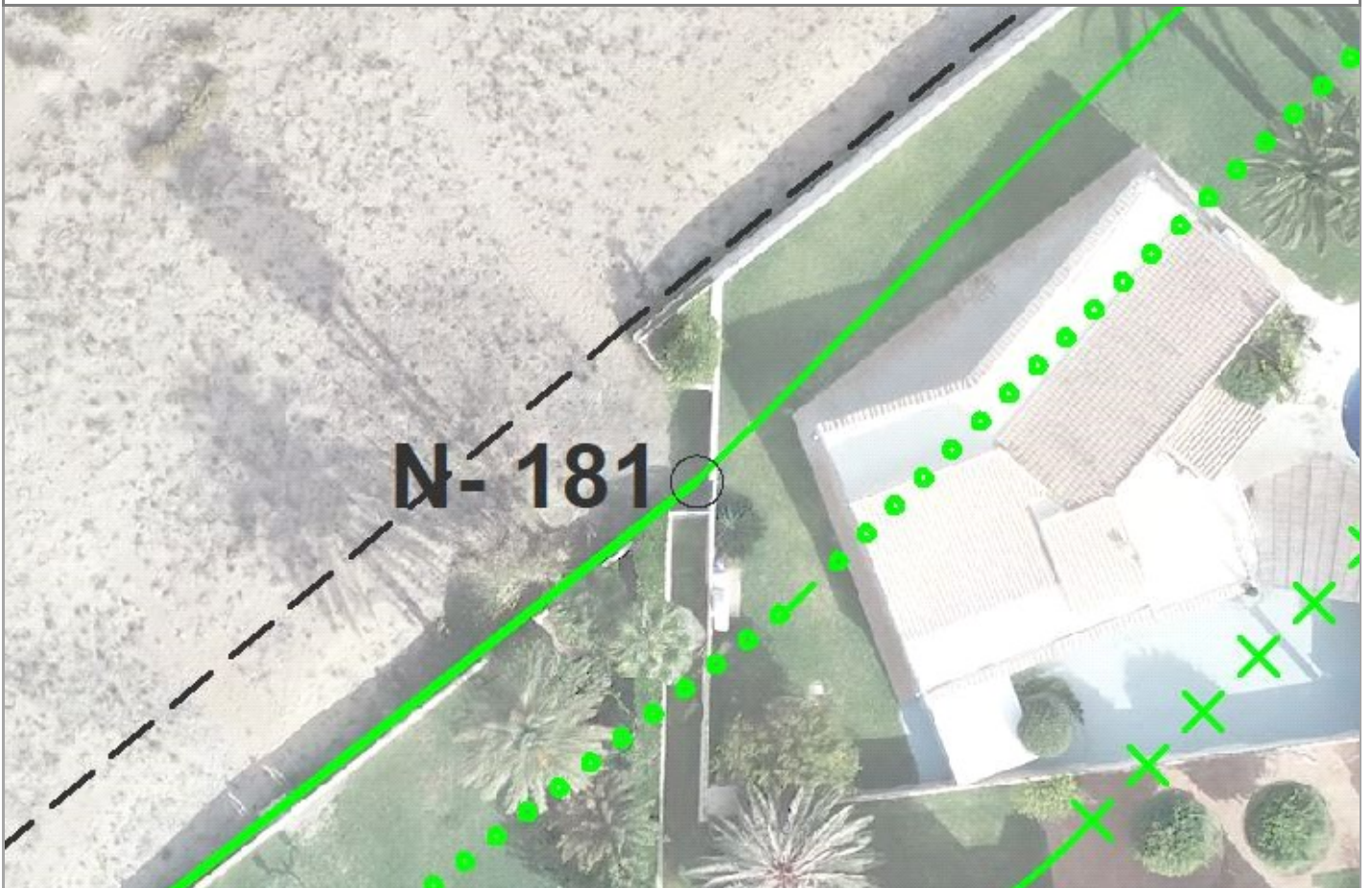
CROQUIS



SITUACIÓN



FOTO DE DETALLE



RESEÑAS DE VÉRTICE DEL DPMT

REFERENCIA DESLINDE
DES01/21/03/0002

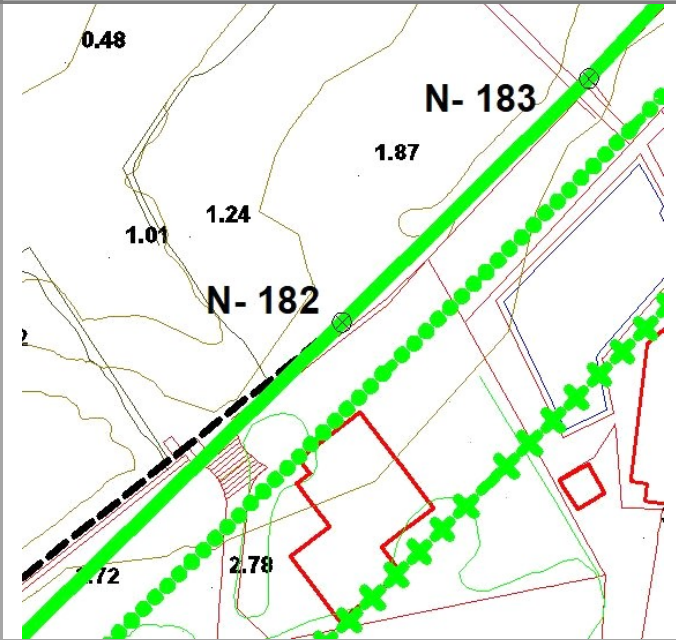
VÉRTICE
N-182

COORDENADAS UTM:
(DATUM ETRS89 - HUSO 30)

X
764.515,104

Y
4.305.814,351

CROQUIS



SITUACIÓN



FOTO DE DETALLE



RESEÑAS DE VÉRTICE DEL DPMT

REFERENCIA DESLINDE
DES01/21/03/0002

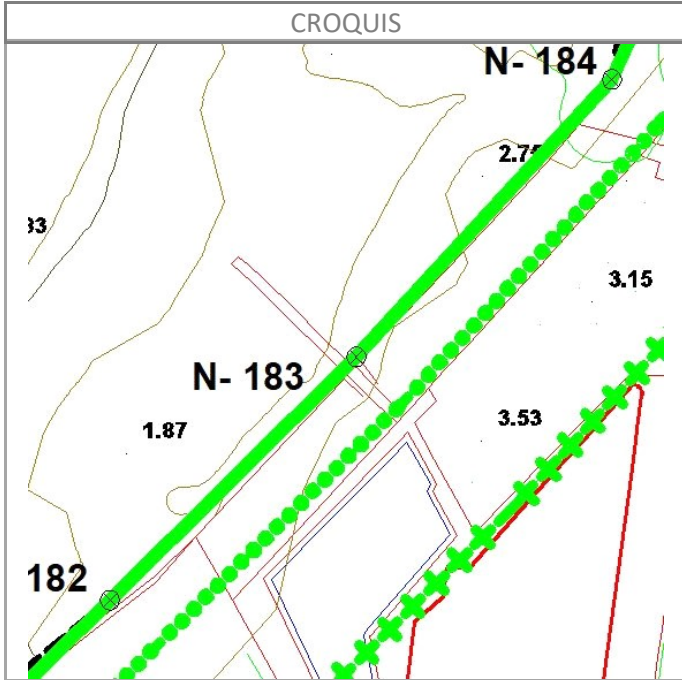
VÉRTICE
N-183

COORDENADAS UTM:
(DATUM ETRS89 - HUSO 30)

X
764.537,761

Y
4.305.836,755

CROQUIS



SITUACIÓN





FOTO DE DETALLE



RESEÑAS DE VÉRTICE DEL DPMT

REFERENCIA DESLINDE
DES01/21/03/0002

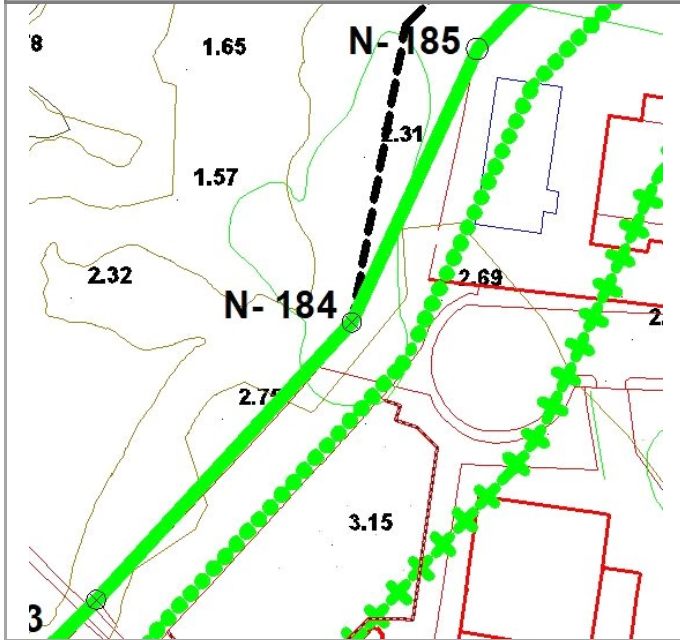
VÉRTICE
N-184

COORDENADAS UTM:
(DATUM ETRS89 - HUSO 30)

X
764.561,269

Y
4.305.862,279

CROQUIS



SITUACIÓN

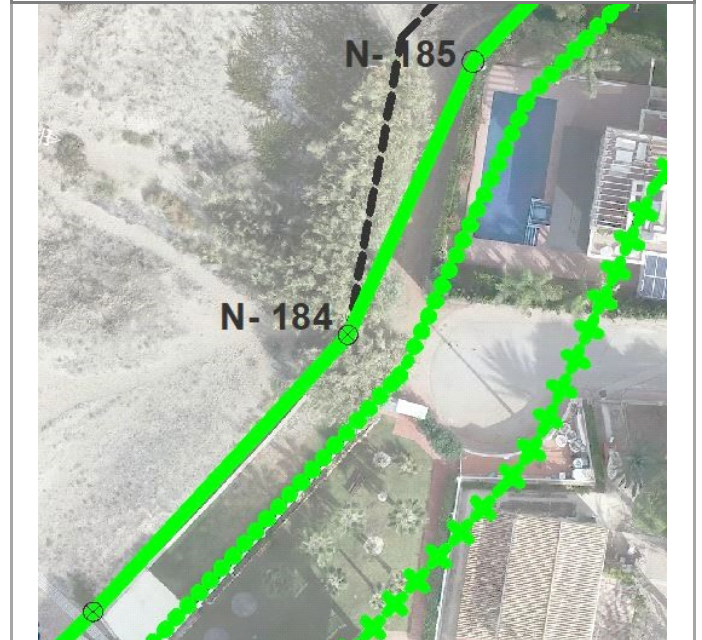
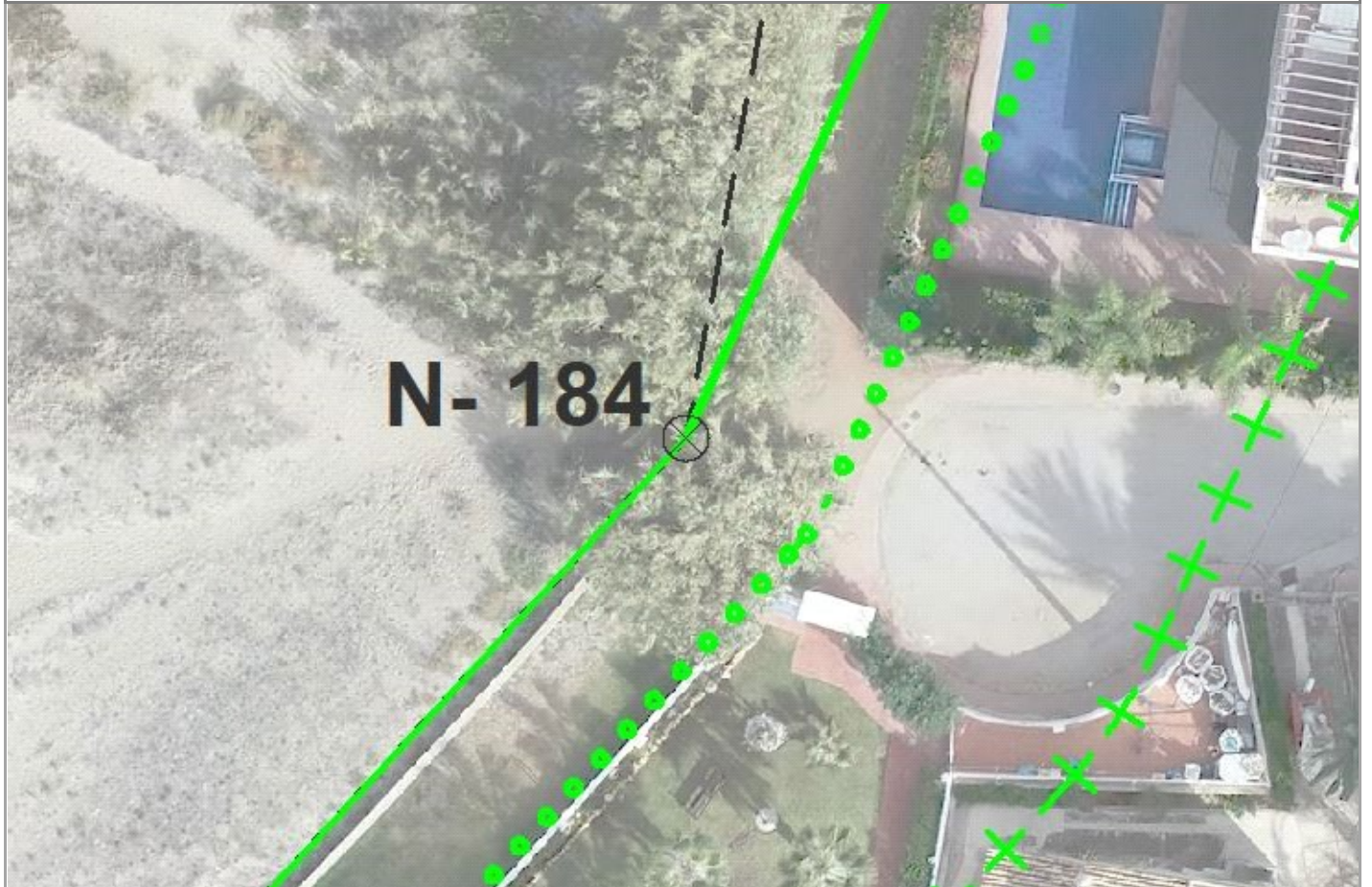


FOTO DE DETALLE



RESEÑAS DE VÉRTICE DEL DPMT

REFERENCIA DESLINDE
DES01/21/03/0002

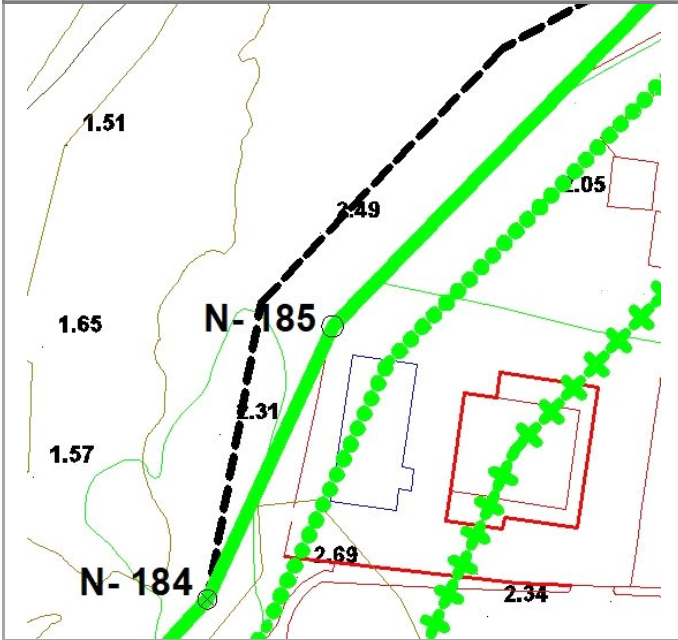
VÉRTICE
N-185

COORDENADAS UTM:
(DATUM ETRS89 - HUSO 30)

X
764.572,807

Y
4.305.887,467

CROQUIS



SITUACIÓN





FOTO DE DETALLE



RESEÑAS DE VÉRTICE DEL DPMT

REFERENCIA DESLINDE
DES01/21/03/0002

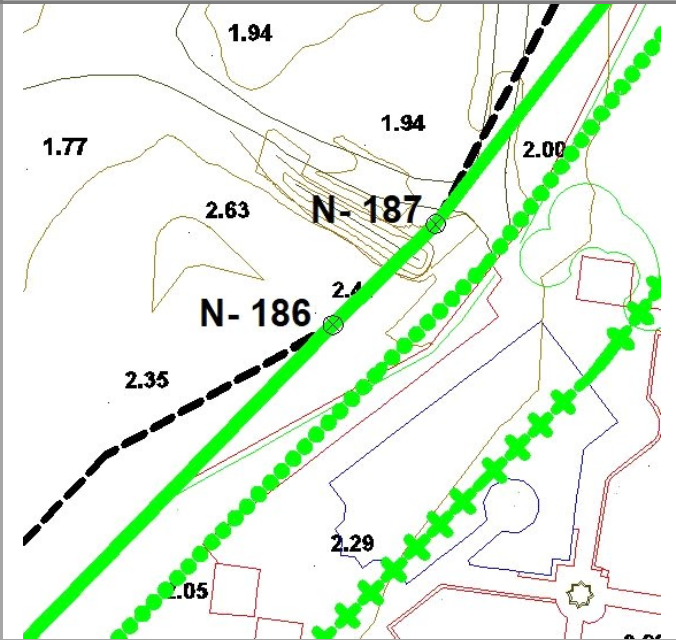
VÉRTICE
N-186

COORDENADAS UTM:
(DATUM ETRS89 - HUSO 30)

X
764.609,478

Y
4.305.925,109

CROQUIS



SITUACIÓN

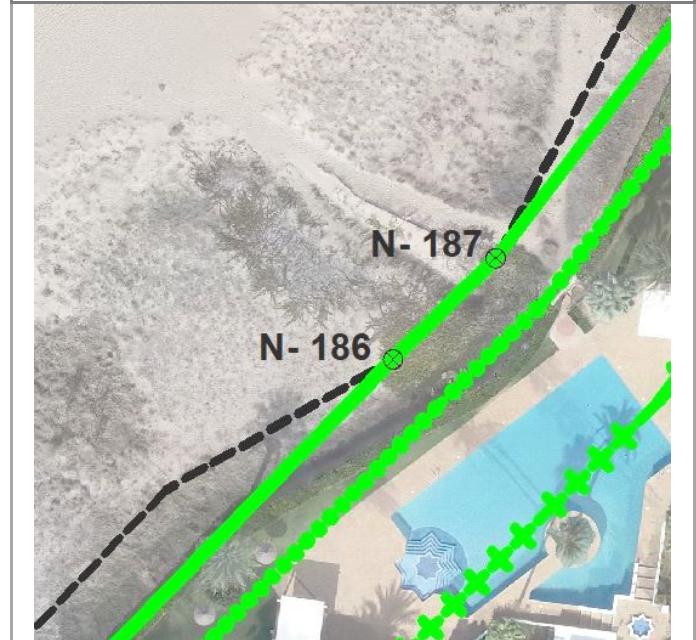


FOTO DE DETALLE



RESEÑAS DE VÉRTICE DEL DPMT

REFERENCIA DESLINDE
DES01/21/03/0002

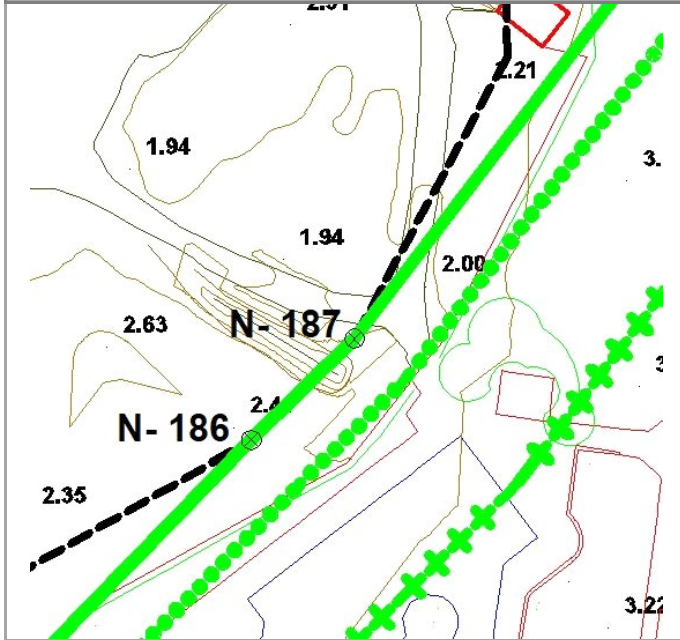
VÉRTICE
N-187

COORDENADAS UTM:
(DATUM ETRS89 - HUSO 30)

X
764.618,958

Y
4.305.934,438

CROQUIS



SITUACIÓN

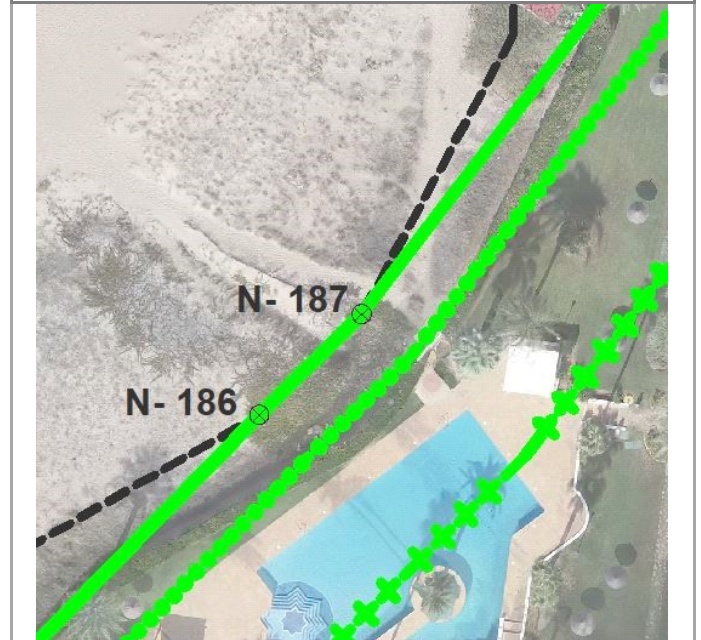
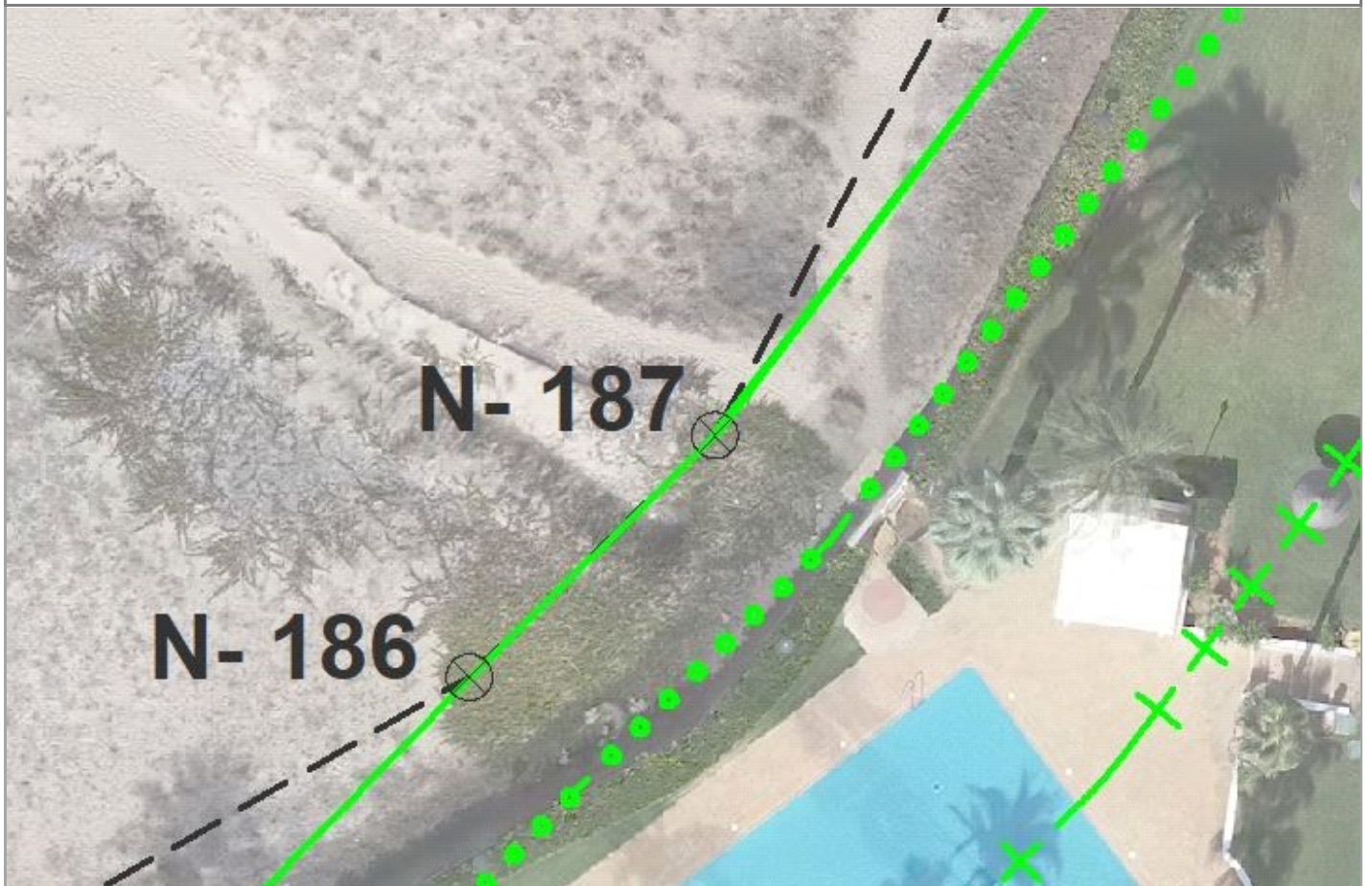


FOTO DE DETALLE



RESEÑAS DE VÉRTICE DEL DPMT

REFERENCIA DESLINDE
DES01/21/03/0002

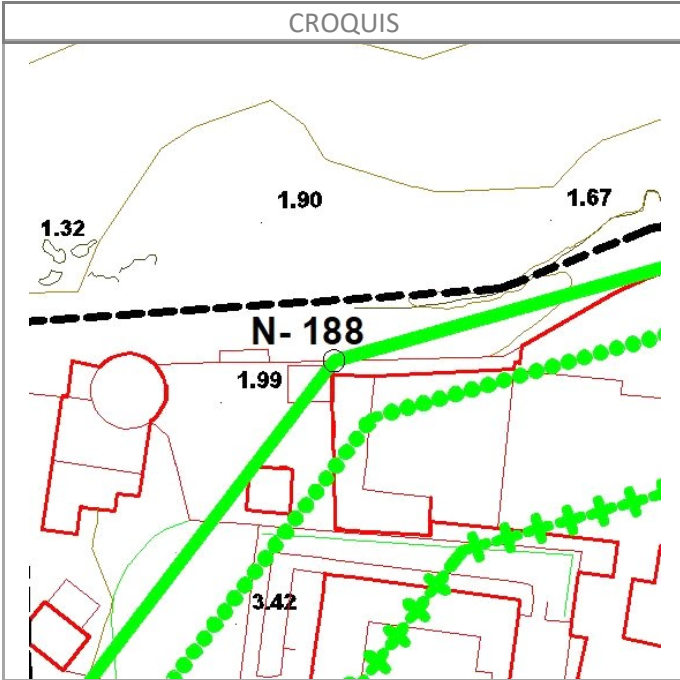
VÉRTICE
N-188

COORDENADAS UTM:
(DATUM ETRS89 - HUSO 30)

X
764.661,155

Y
4.305.989,724

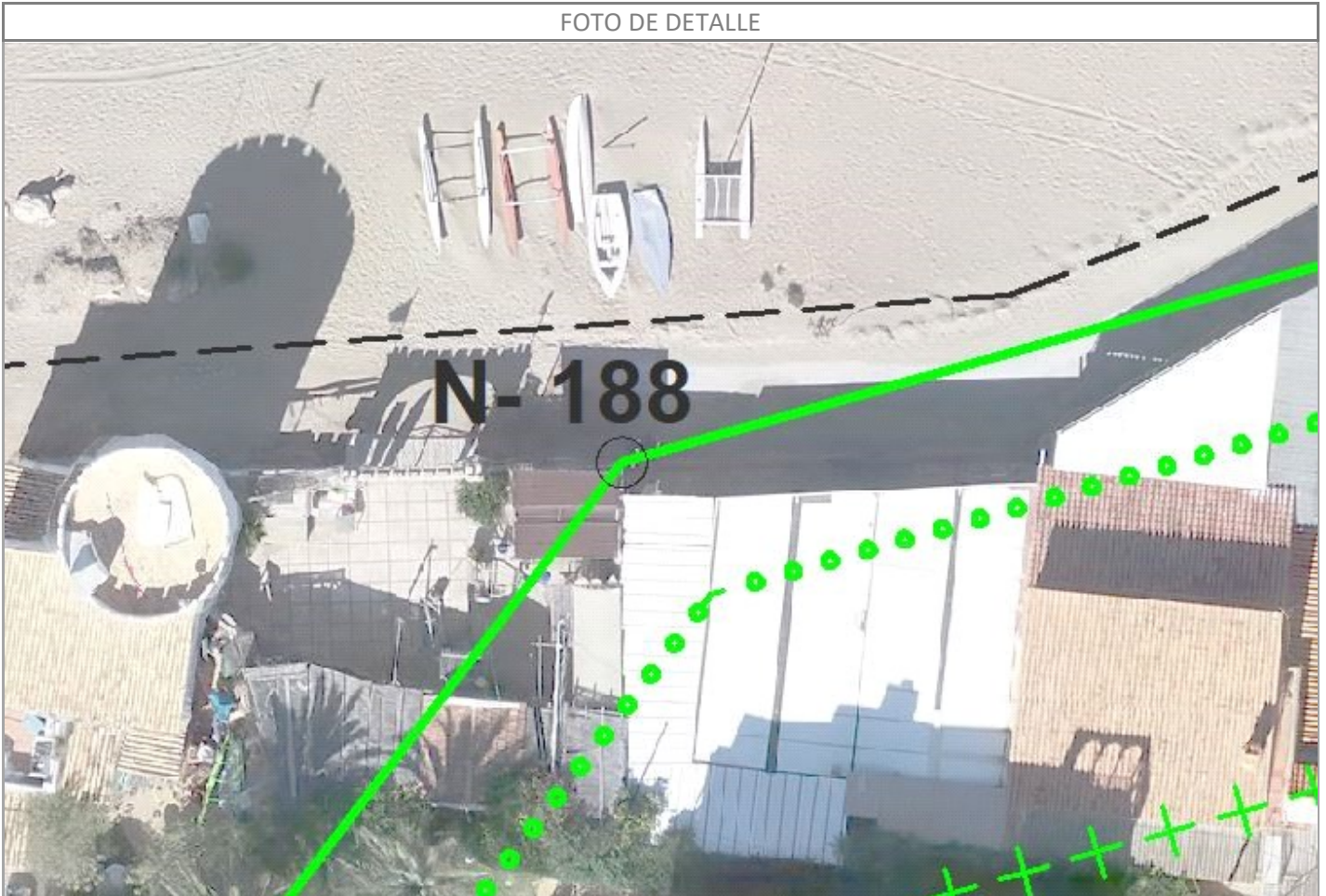
CROQUIS



SITUACIÓN



FOTO DE DETALLE



RESEÑAS DE VÉRTICE DEL DPMT

REFERENCIA DESLINDE
DES01/21/03/0002

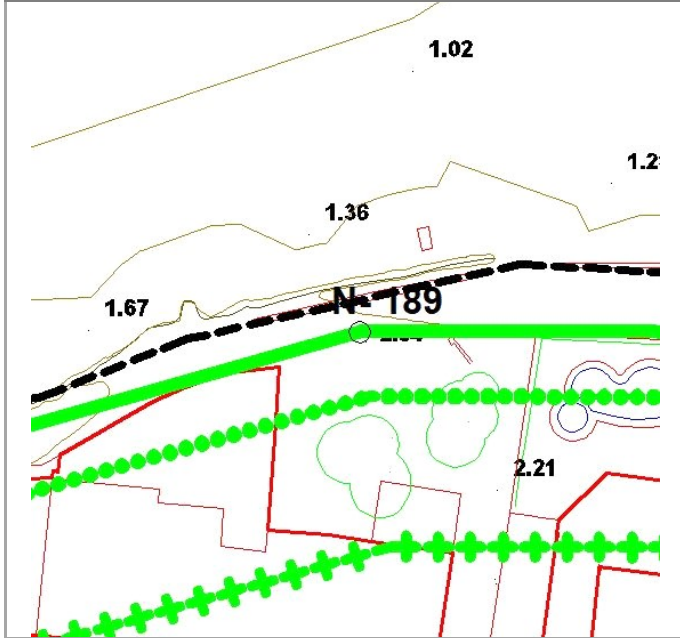
VÉRTICE
N-189

COORDENADAS UTM:
(DATUM ETRS89 - HUSO 30)

X
764.706,351

Y
4.306.002,497

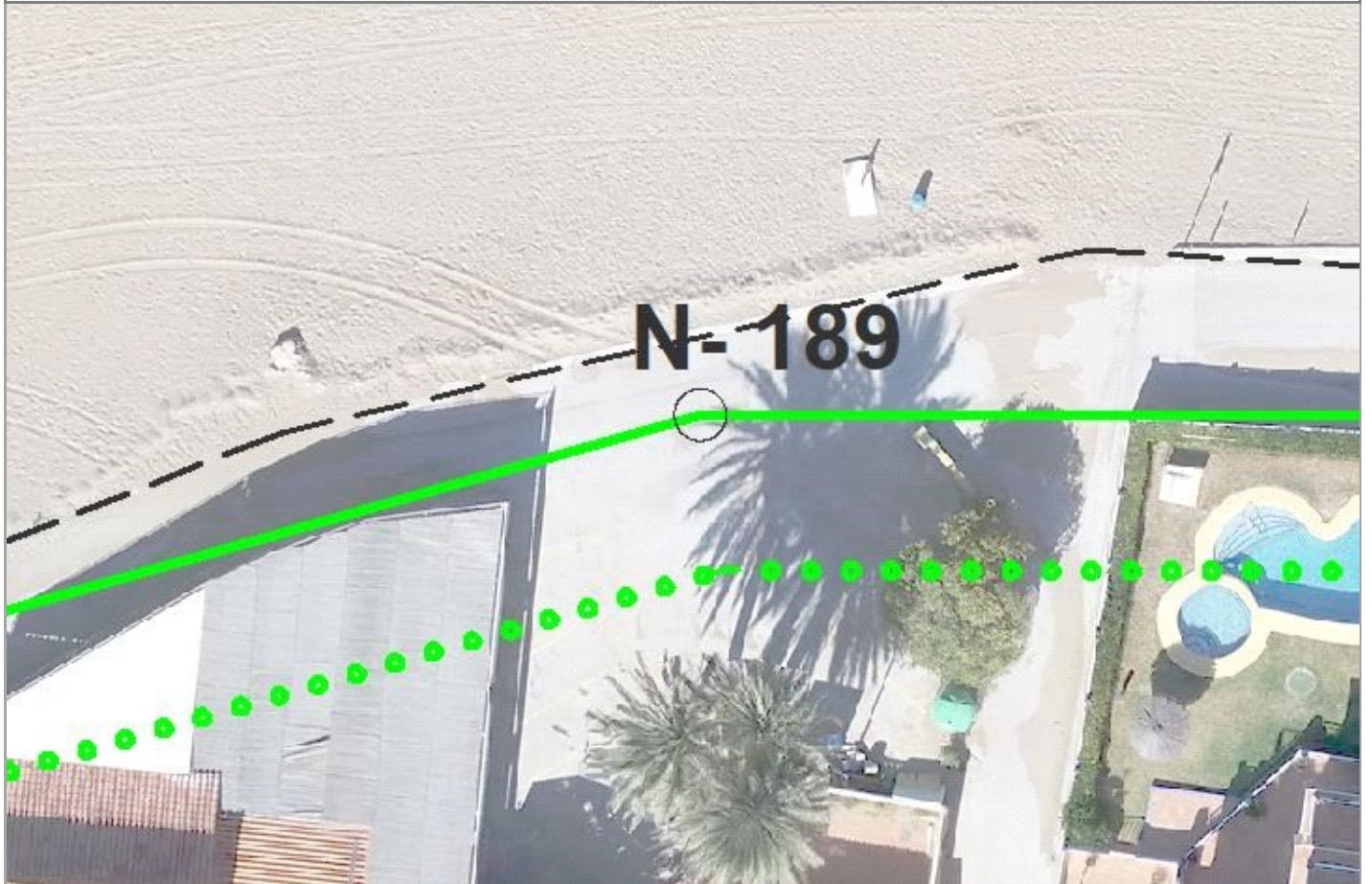
CROQUIS



SITUACIÓN



FOTO DE DETALLE



RESEÑAS DE VÉRTICE DEL DPMT

REFERENCIA DESLINDE
DES01/21/03/0002

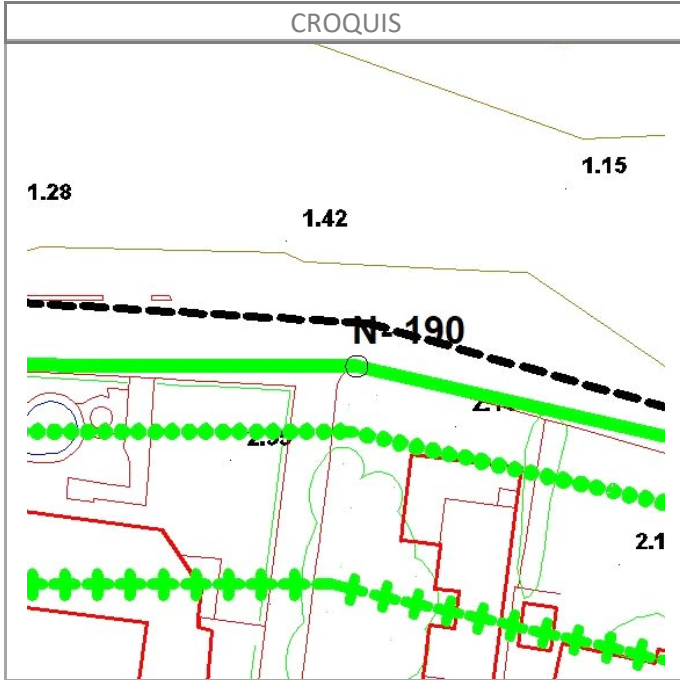
VÉRTICE
N-190

COORDENADAS UTM:
(DATUM ETRS89 - HUSO 30)

X
764.761,367

Y
4.306.002,442

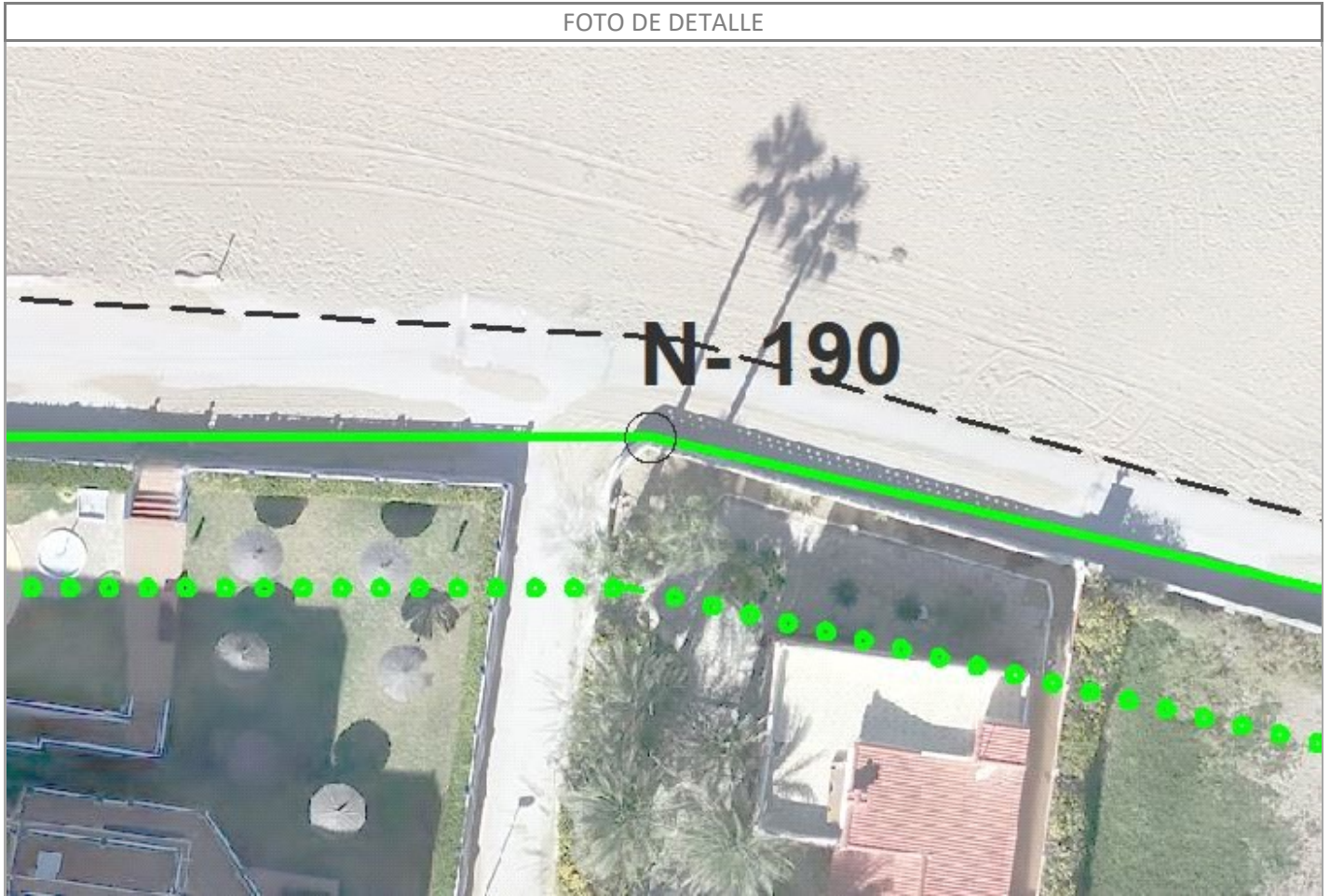
CROQUIS



SITUACIÓN



FOTO DE DETALLE



RESEÑAS DE VÉRTICE DEL DPMT

REFERENCIA DESLINDE
DES01/21/03/0002

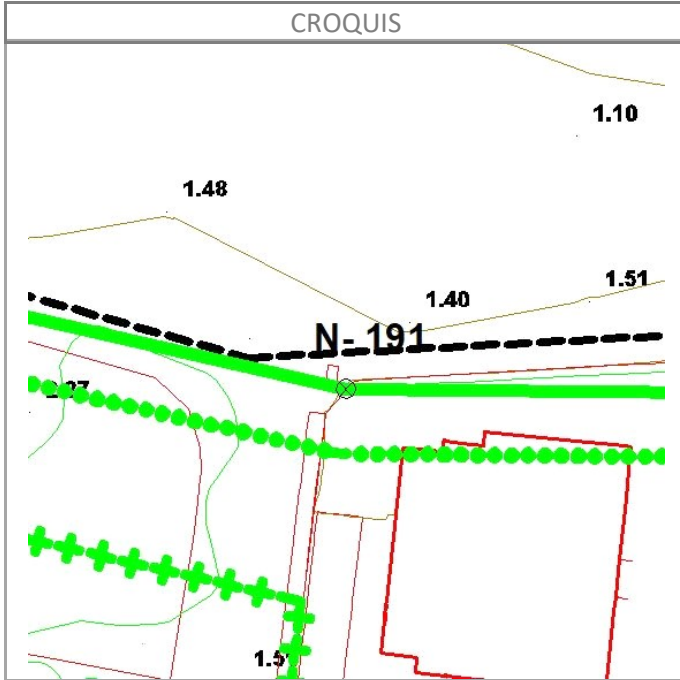
VÉRTICE
N-191

COORDENADAS UTM:
(DATUM ETRS89 - HUSO 30)

X
764.833,312

Y
4.305.986,136

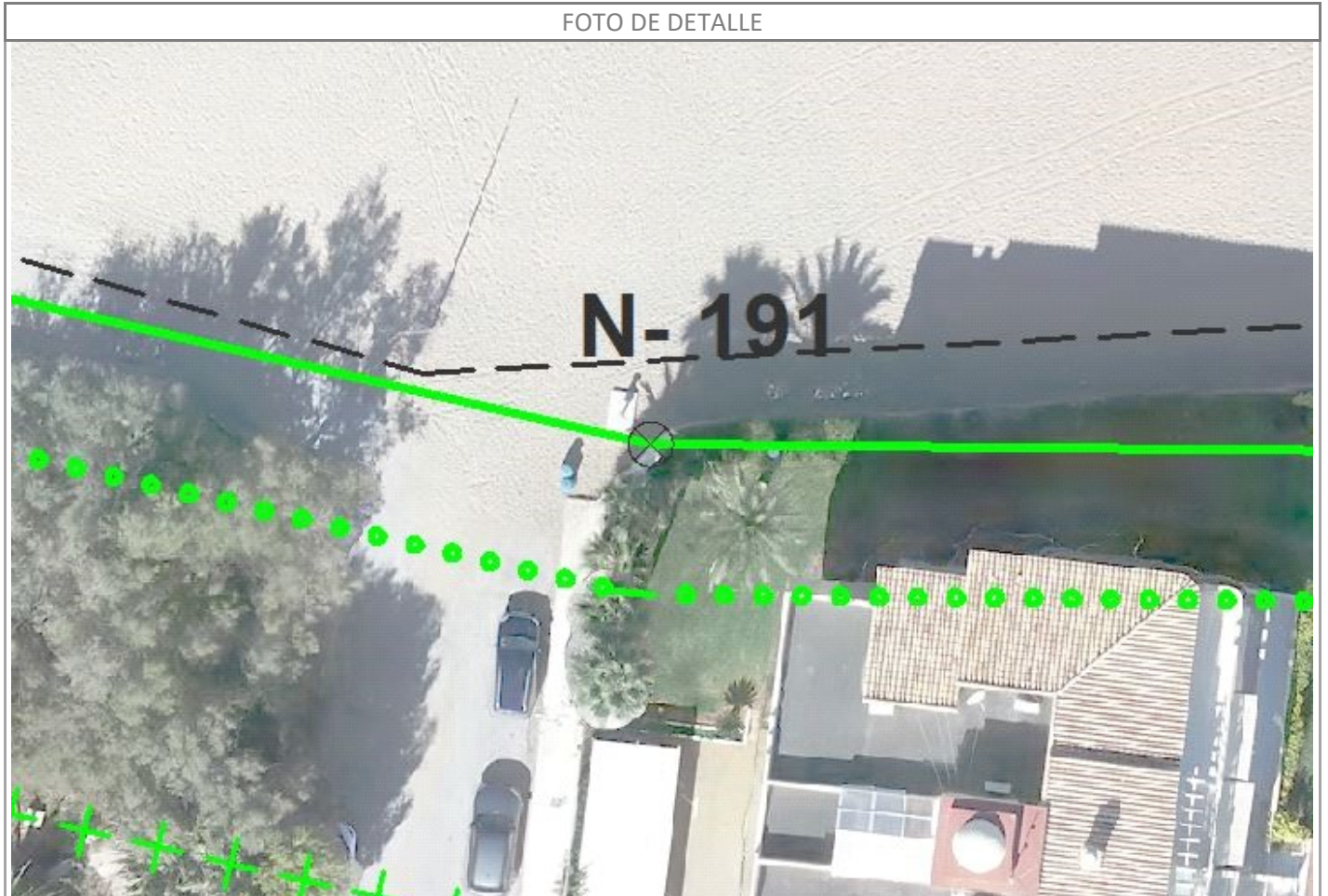
CROQUIS



SITUACIÓN



FOTO DE DETALLE



RESEÑAS DE VÉRTICE DEL DPMT

REFERENCIA DESLINDE
DES01/21/03/0002

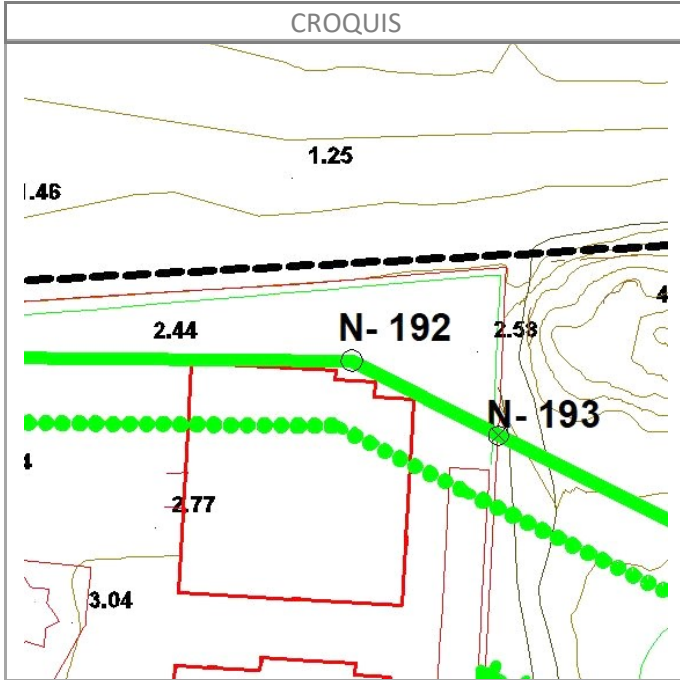
VÉRTICE
N-192

COORDENADAS UTM:
(DATUM ETRS89 - HUSO 30)

X
764.922,810

Y
4.305.985,266

CROQUIS



SITUACIÓN

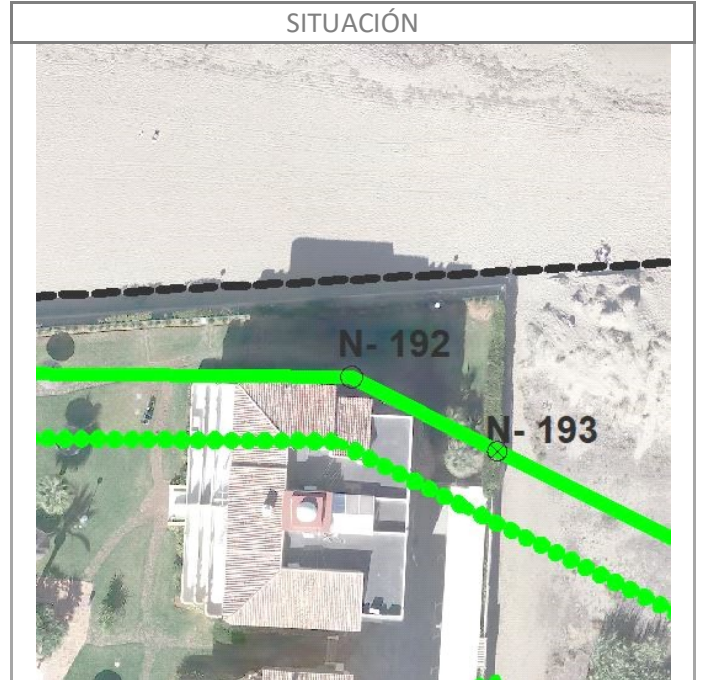


FOTO DE DETALLE



RESEÑAS DE VÉRTICE DEL DPMT

REFERENCIA DESLINDE
DES01/21/03/0002

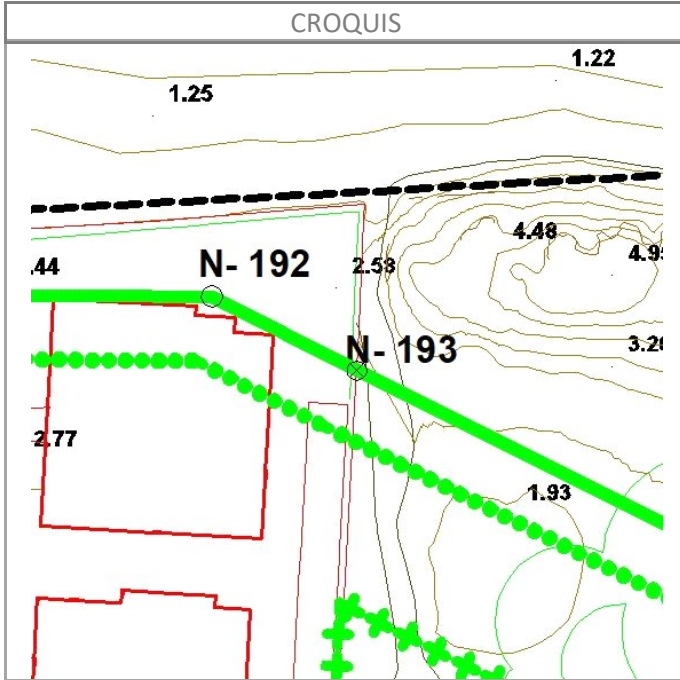
VÉRTICE
N-193

COORDENADAS UTM:
(DATUM ETRS89 - HUSO 30)

X
764.936,261

Y
4.305.978,417

CROQUIS



SITUACIÓN




FOTO DE DETALLE



RESEÑAS DE VÉRTICE DEL DPMT

REFERENCIA DESLINDE
DES01/21/03/0002

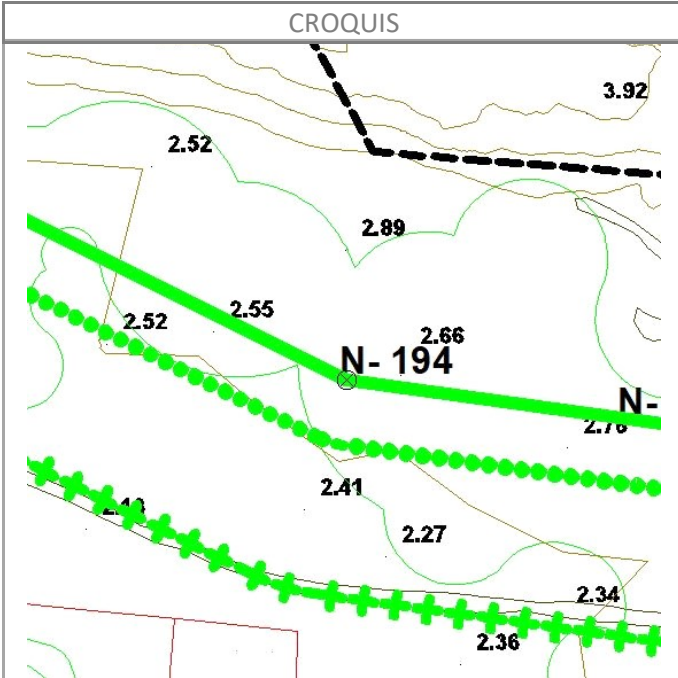
VÉRTICE
N-194

COORDENADAS UTM:
(DATUM ETRS89 - HUSO 30)

X
764.998,442

Y
4.305.947,447

CROQUIS



SITUACIÓN

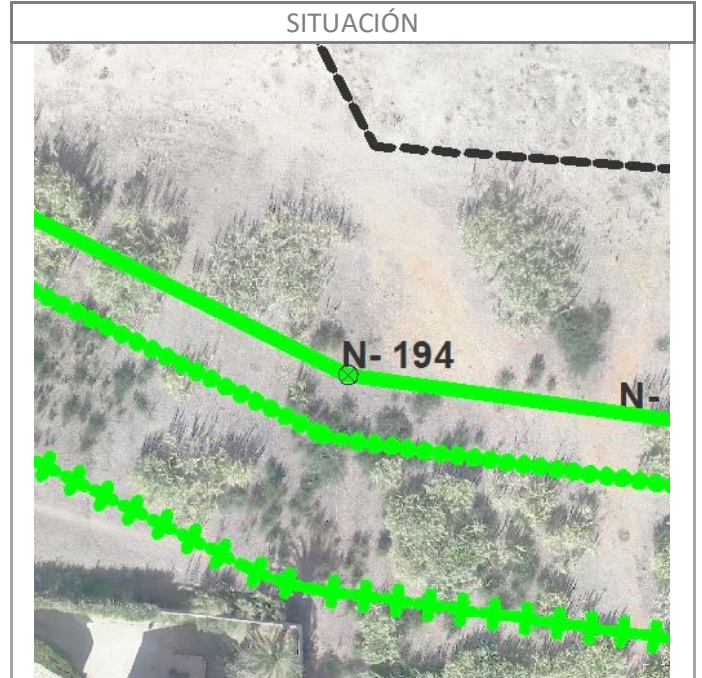
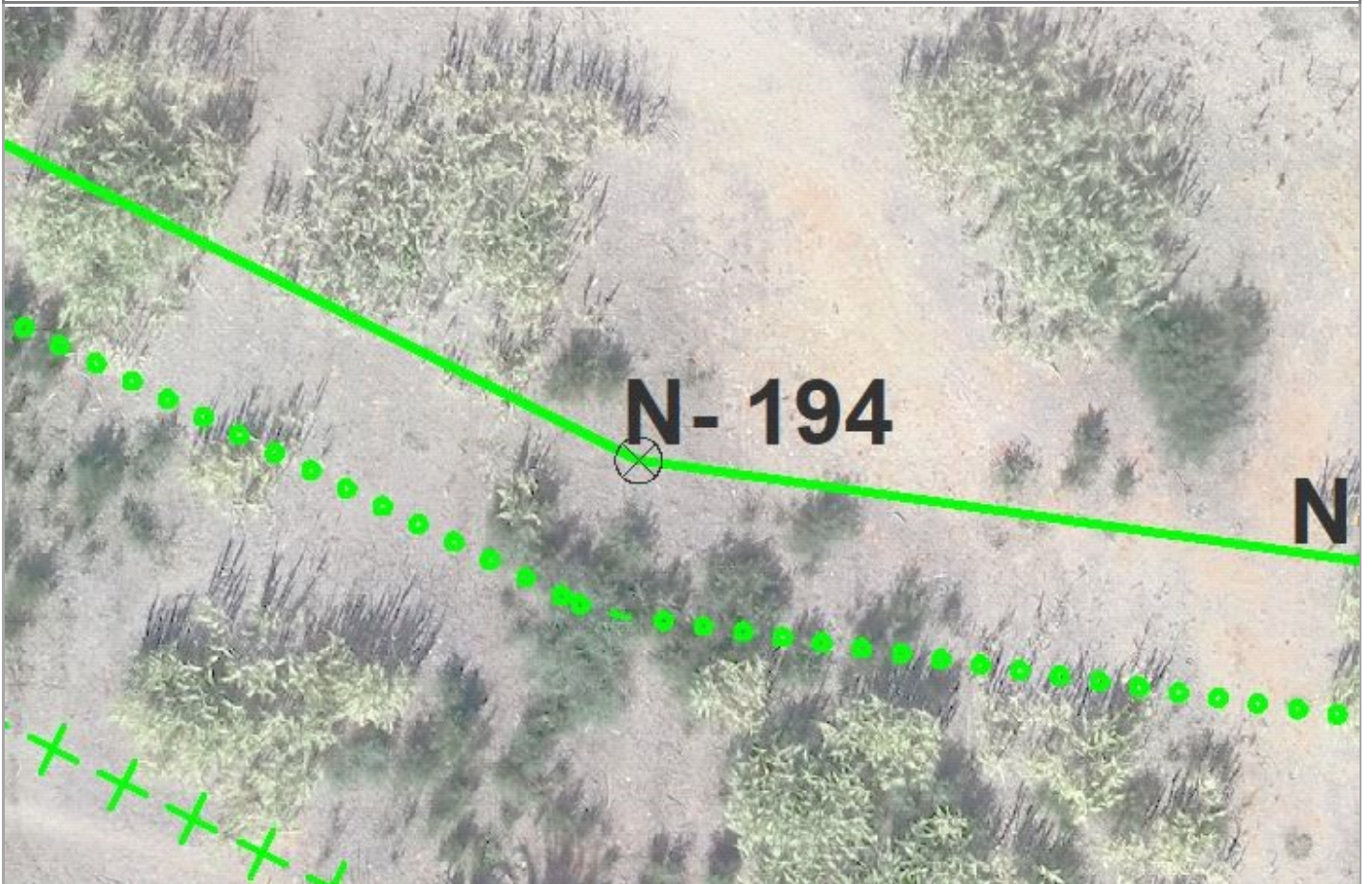


FOTO DE DETALLE



RESEÑAS DE VÉRTICE DEL DPMT

REFERENCIA DESLINDE
DES01/21/03/0002

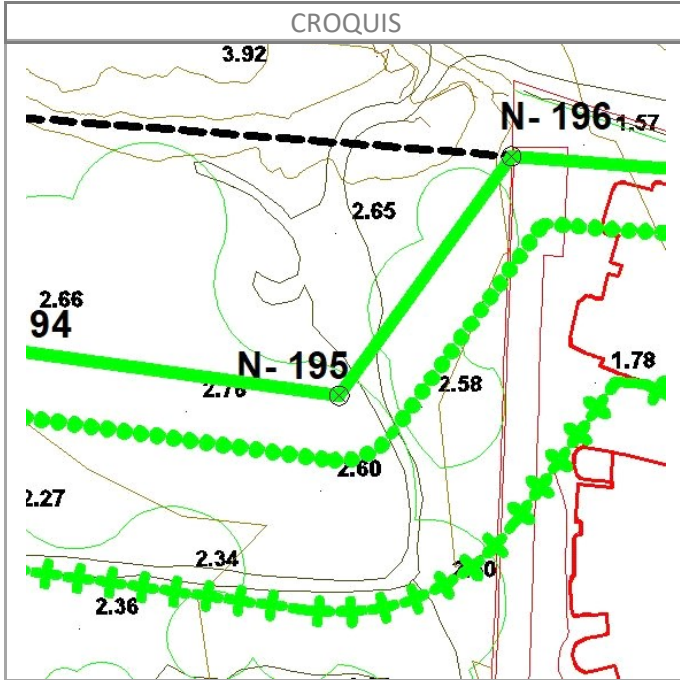
VÉRTICE
N-195

COORDENADAS UTM:
(DATUM ETRS89 - HUSO 30)

X
765.032,979

Y
4.305.942,654

CROQUIS



SITUACIÓN

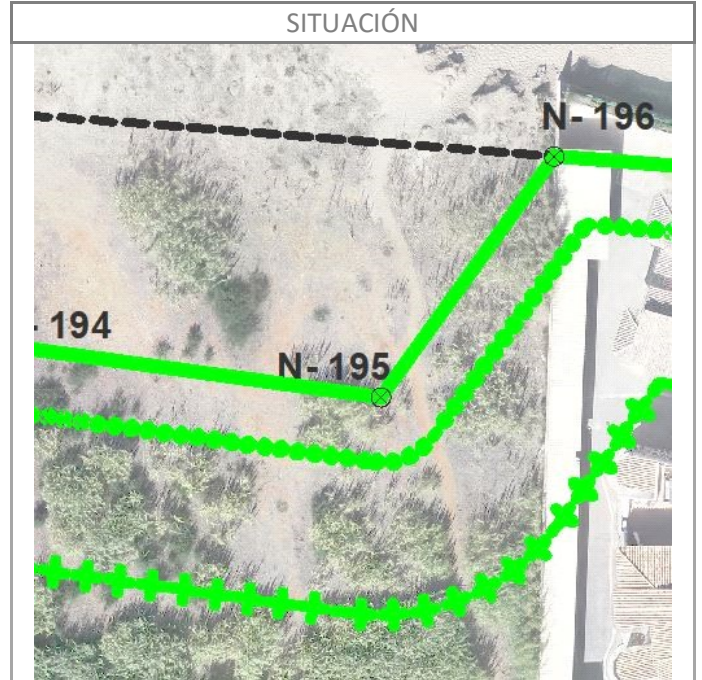
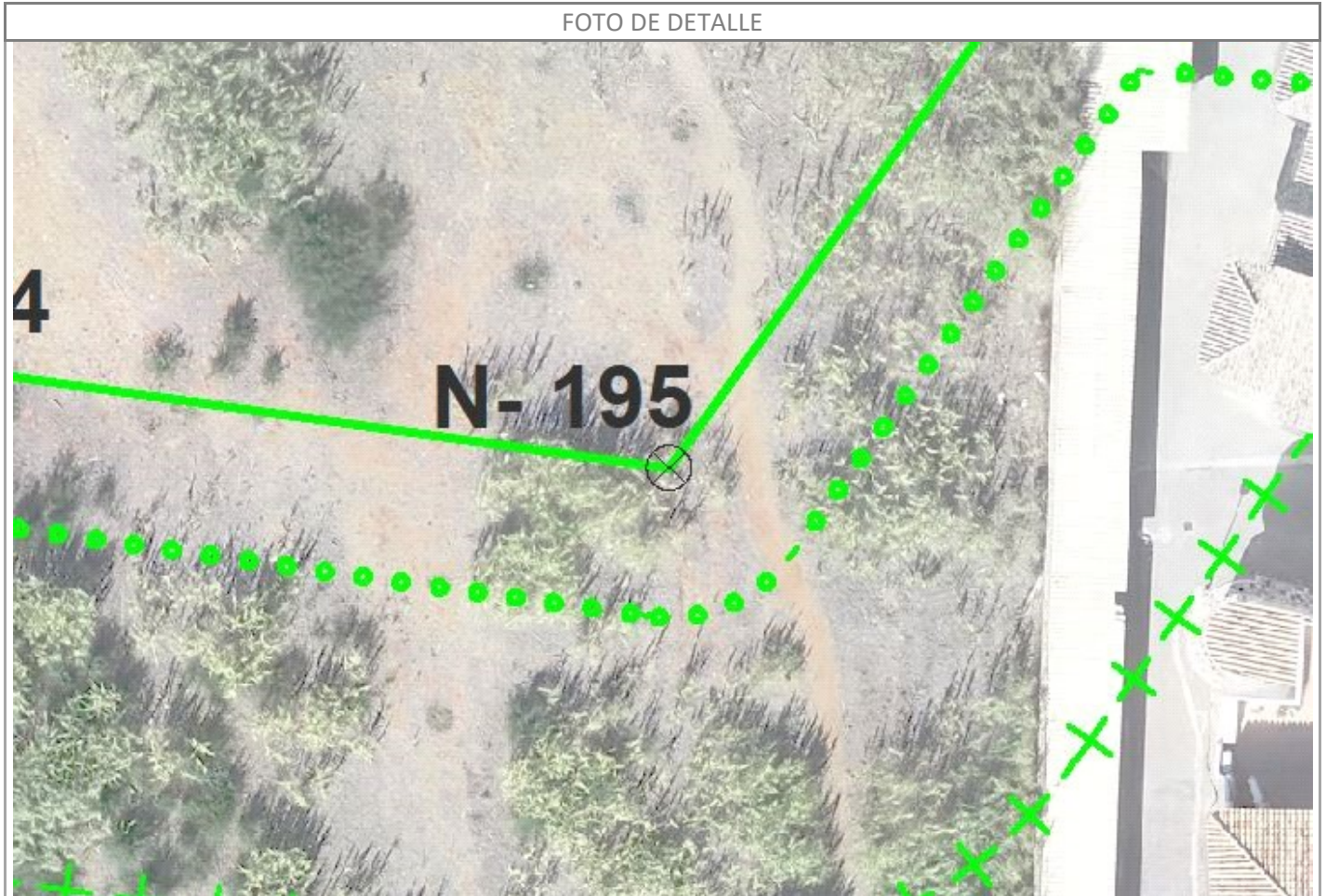


FOTO DE DETALLE



RESEÑAS DE VÉRTICE DEL DPMT

REFERENCIA DESLINDE
DES01/21/03/0002

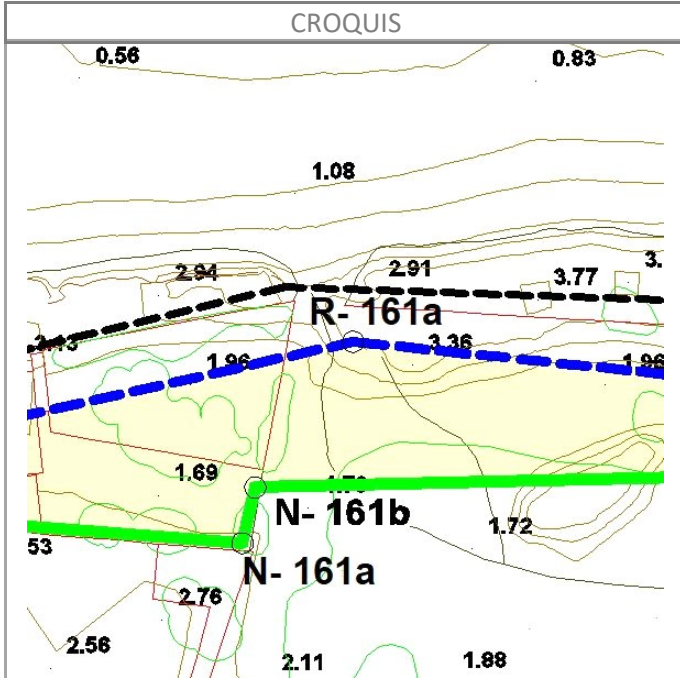
VÉRTICE
R-161a

COORDENADAS UTM:
(DATUM ETRS89 - HUSO 30)

X
763.660,246

Y
4.305.630,728

CROQUIS



SITUACIÓN

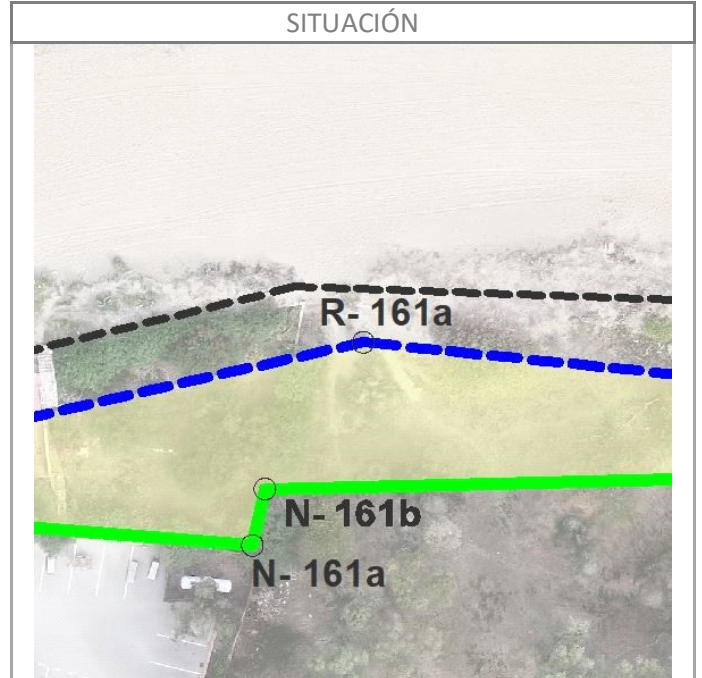
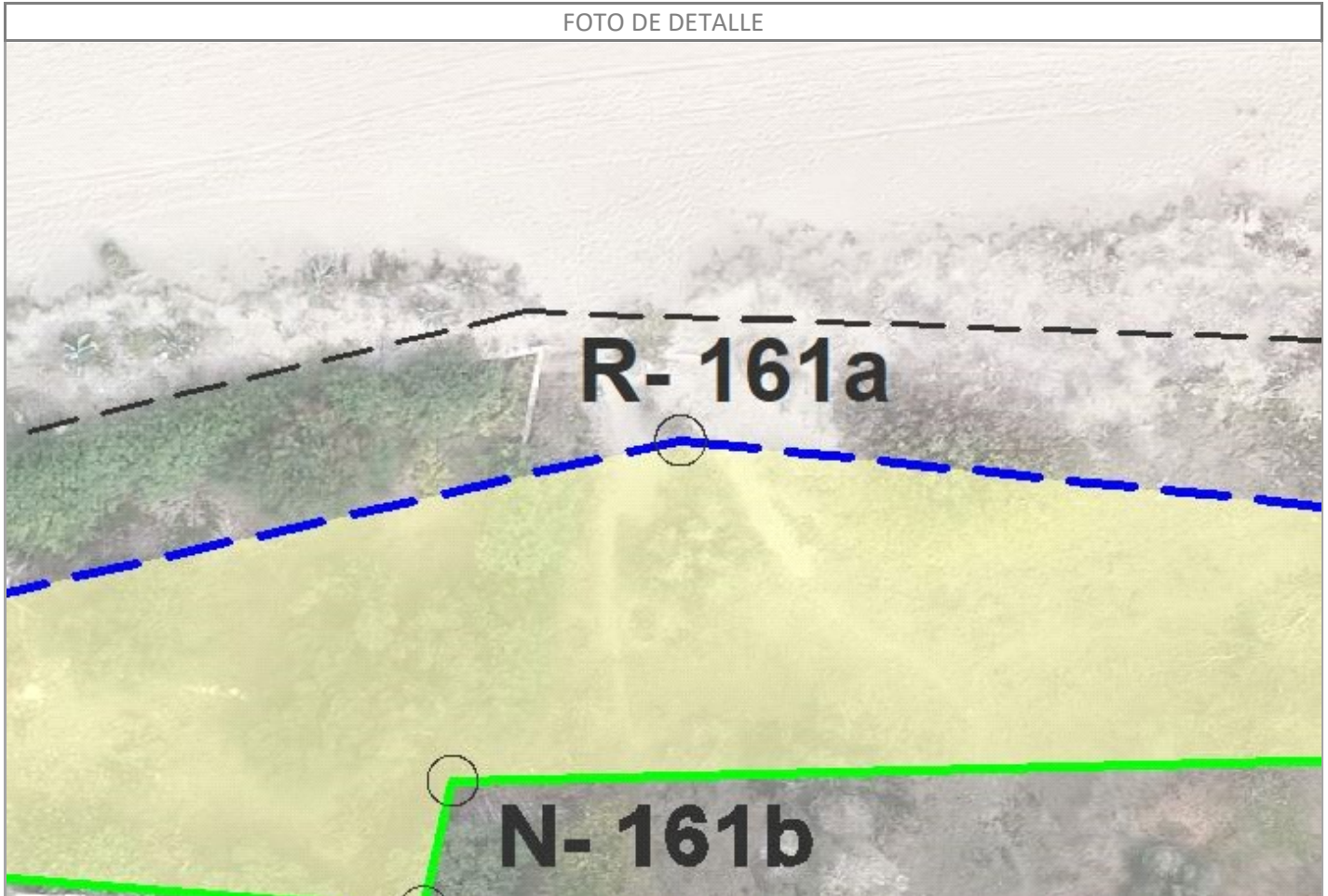


FOTO DE DETALLE



RESEÑAS DE VÉRTICE DEL DPMT

REFERENCIA DESLINDE
DES01/21/03/0002

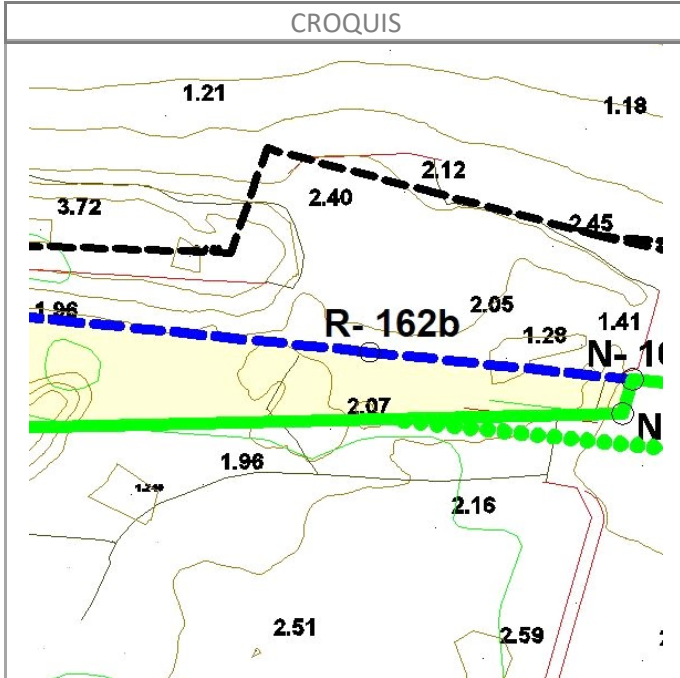
VÉRTICE
R-162b

COORDENADAS UTM:
(DATUM ETRS89 - HUSO 30)

X
763.716,057

Y
4.305.624,974

CROQUIS



SITUACIÓN



FOTO DE DETALLE

