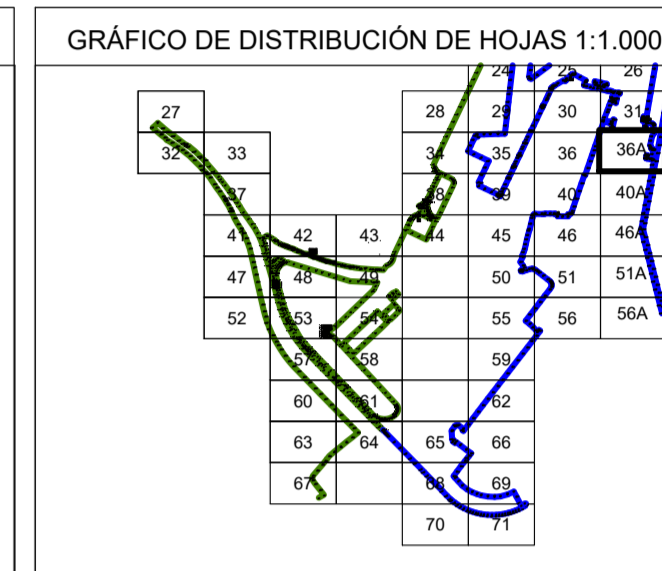
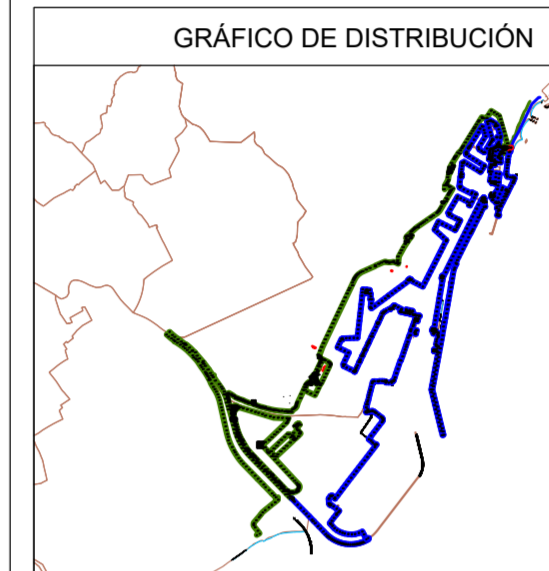




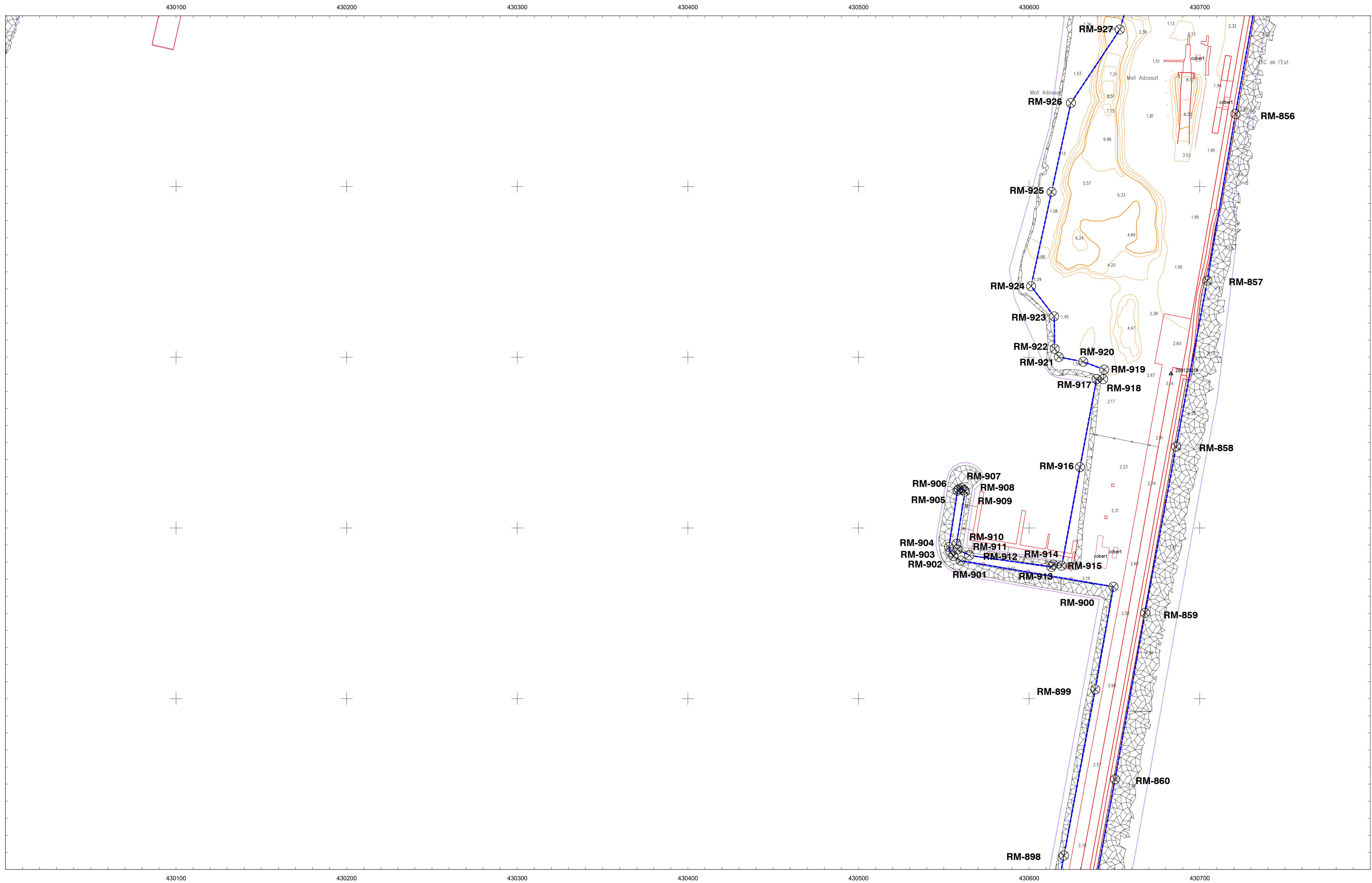
PLANO Nº	HOJA Nº	PLANO	REFERENCIA SERVICIO	EXPEDIENTE DUNA
	36A DE 79	PROYECTO		DES01-12-08-0002



El Jefe de Servicio de Gestión de Dominio Público

Firma: Juan Ramón Álvarez Orviz

VERTICES POLIGONAL DEL DESLINDE				VERTICES POLIGONAL DE LA RIBERA DEL MAR			
Num	X	Y		Num	X	Y	
RM-856	430720,950	4576442,487		RM-856	430720,950	4576442,487	
RM-857	430704,491	4578344,880		RM-857	430704,491	4578344,880	
RM-858	430686,179	4576247,594		RM-858	430686,179	4576247,594	
RM-859	430668,004	4576150,279		RM-859	430668,004	4576150,279	
RM-860	430650,393	4576052,859		RM-860	430650,393	4576052,859	
RM-861	430632,442	4576008,172		RM-861	430632,442	4576008,172	
RM-862	430614,153	4575910,547		RM-862	430614,153	4575910,547	
RM-863	430595,785	4575812,922		RM-863	430595,785	4575812,922	
RM-864	430577,411	4575715,297		RM-864	430577,411	4575715,297	
RM-865	430558,067	4575617,672		RM-865	430558,067	4575617,672	
RM-866	430539,711	4575519,047		RM-866	430539,711	4575519,047	
RM-867	430521,355	4575421,422		RM-867	430521,355	4575421,422	
RM-868	430503,000	4575323,797		RM-868	430503,000	4575323,797	
RM-869	430484,644	4575226,172		RM-869	430484,644	4575226,172	
RM-870	430466,289	4575128,547		RM-870	430466,289	4575128,547	
RM-871	430447,933	4575030,922		RM-871	430447,933	4575030,922	
RM-872	430429,578	4574933,297		RM-872	430429,578	4574933,297	
RM-873	430411,222	4574835,672		RM-873	430411,222	4574835,672	
RM-874	430392,867	4574738,047		RM-874	430392,867	4574738,047	
RM-875	430374,511	4574640,422		RM-875	430374,511	4574640,422	
RM-876	430356,156	4574542,797		RM-876	430356,156	4574542,797	
RM-877	430337,800	4574445,172		RM-877	430337,800	4574445,172	
RM-878	430319,445	4574347,547		RM-878	430319,445	4574347,547	
RM-879	430301,089	4574250,922		RM-879	430301,089	4574250,922	
RM-880	430282,734	4574153,297		RM-880	430282,734	4574153,297	
RM-881	430264,378	4574055,672		RM-881	430264,378	4574055,672	
RM-882	430246,023	4573958,047		RM-882	430246,023	4573958,047	
RM-883	430227,667	4573860,422		RM-883	430227,667	4573860,422	
RM-884	430209,312	4573762,797		RM-884	430209,312	4573762,797	
RM-885	430190,956	4573665,172		RM-885	430190,956	4573665,172	
RM-886	430172,601	4573567,547		RM-886	430172,601	4573567,547	
RM-887	430154,245	4573470,922		RM-887	430154,245	4573470,922	
RM-888	430135,890	4573373,297		RM-888	430135,890	4573373,297	
RM-889	430117,534	4573275,672		RM-889	430117,534	4573275,672	
RM-890	430099,179	4573178,047		RM-890	430099,179	4573178,047	
RM-891	430080,823	4573080,422		RM-891	430080,823	4573080,422	
RM-892	430062,468	4572982,797		RM-892	430062,468	4572982,797	
RM-893	430044,112	4572885,172		RM-893	430044,112	4572885,172	
RM-894	430025,757	4572787,547		RM-894	430025,757	4572787,547	
RM-895	430007,401	4572690,922		RM-895	430007,401	4572690,922	
RM-896	429989,046	4572593,297		RM-896	429989,046	4572593,297	
RM-897	429970,690	4572495,672		RM-897	429970,690	4572495,672	
RM-898	429952,335	4572398,047		RM-898	429952,335	4572398,047	
RM-899	429933,979	4572300,422		RM-899	429933,979	4572300,422	
RM-900	429915,624	4572202,797		RM-900	429915,624	4572202,797	
RM-901	429897,268	4572105,172		RM-901	429897,268	4572105,172	
RM-902	429878,913	4572007,547		RM-902	429878,913	4572007,547	
RM-903	429860,557	4571910,922		RM-903	429860,557	4571910,922	
RM-904	429842,202	4571813,297		RM-904	429842,202	4571813,297	
RM-905	429823,846	4571715,672		RM-905	429823,846	4571715,672	
RM-906	429805,491	4571618,047		RM-906	429805,491	4571618,047	
RM-907	429787,135	4571520,422		RM-907	429787,135	4571520,422	
RM-908	429768,780	4571422,797		RM-908	429768,780	4571422,797	
RM-909	429750,424	4571325,172		RM-909	429750,424	4571325,172	
RM-910	429732,069	4571227,547		RM-910	429732,069	4571227,547	
RM-911	429713,713	4571130,922		RM-911	429713,713	4571130,922	
RM-912	429695,358	4571033,297		RM-912	429695,358	4571033,297	
RM-913	429677,002	4570935,672		RM-913	429677,002	4570935,672	
RM-914	429658,647	4570838,047		RM-914	429658,647	4570838,047	
RM-915	429640,291	4570740,422		RM-915	429640,291	4570740,422	
RM-916	429621,936	4570642,797		RM-916	429621,936	4570642,797	
RM-917	429603,580	4570545,172		RM-917	429603,580	4570545,172	
RM-918	429585,225	4570447,547		RM-918	429585,225	4570447,547	
RM-919	429566,869	4570350,922		RM-919	429566,869	4570350,922	
RM-920	429548,514	4570253,297		RM-920	429548,514	4570253,297	
RM-921	429530,158	4570155,672		RM-921	429530,158	4570155,672	
RM-922	429511,803	4570058,047		RM-922	429511,803	4570058,047	
RM-923	429493,447	4569960,422		RM-923	429493,447	4569960,422	
RM-924	429475,092	4569862,797		RM-924	429475,092	4569862,797	
RM-925	429456,736	4569765,172		RM-925	429456,736	4569765,172	
RM-926	429438,381	4569667,547		RM-926	429438,381	4569667,547	
RM-927	429420,025	4569570,922		RM-927	429420,025	4569570,922	



INFORMACIÓN CARTOGRÁFICA

SISTEMA GEODÉSICO DE REFERENCIA: ETRS89
SISTEMA DE PROYECCIÓN CARTOGRÁFICA: U.T.M. - HUSO 31
ORIGEN DE ALTITUDES: NIVEL MEDIO DEL MAR EN ALCANTARA
COORDENADAS U.T.M. ETRS89 EN MARCO DE HOJA

BASE CARTOGRÁFICA DEL INSTITUTO CARTOGRÁFICO Y GEOLOGICO DE CATALUÑA Y DE LA DIPUTACION DE BARCELONA

SIGNOS CONVENCIONALES PARTICULARES

- POLIGONAL DEL DESLINDE DEL D.P.M.T.
- LÍNEA DE RIBERA DEL MAR
- LÍMITE SERVIDUMBRE DE TRÁNSITO
- LÍMITE SERVIDUMBRE DE PROTECCIÓN
- TERRENOS DECLARADOS INNECESARIOS POR D.M. 03/07/2006 (GUBERNACIÓN DE BARCELONA)
- LÍNEA DE DESLINDE APROBADA
- LÍMITE PARCELAS COLINDANTES
- REFERENCIA CATASTRAL
- LÍMITE DE TÉRMINOS MUNICIPALES
- TRAMO DE DESLINDE PROVISIONAL A TRAMITAR TRAS LA APROBACIÓN DE LA DESINTECCIÓN DE LOS TERRENOS DECLARADOS INNECESARIOS

OTROS SIGNOS

- Deslindes colindantes
- Límite servidumbre de tránsito colindante
- Límite servidumbre de protección colindante
- Escarpado
- Muro/Almadraba-Vista
- Seto
- Edificación en ruinas
- Tendido eléctrico / Tendido telefónico
- Punto NAP / Punto Nivelación
- Vertice REGENTE / ROV / ERGNSS
- Vertice Topográfico
- Punto de Apoyo

ESCALA 1 / 1.000

EQUIDISTANCIA 1 m.

CONSULTOR