



NATURA 2000 - STANDARD DATA FORM

For Special Protection Areas (SPA),
Proposed Sites for Community Importance (pSCI),
Sites of Community Importance (SCI) and
for Special Areas of Conservation (SAC)

SITE ES2420113
SITENAME Parque Cultural del Río Martín

TABLE OF CONTENTS

- [1. SITE IDENTIFICATION](#)
- [2. SITE LOCATION](#)
- [3. ECOLOGICAL INFORMATION](#)
- [4. SITE DESCRIPTION](#)
- [5. SITE PROTECTION STATUS](#)
- [6. SITE MANAGEMENT](#)

1. SITE IDENTIFICATION

| | | |
|----------------------|-----------------------------------|-----------------------------|
| 1.1 Type B | 1.2 Site code ES2420113 | Back to top |
|----------------------|-----------------------------------|-----------------------------|

1.3 Site name

| |
|--------------------------------|
| Parque Cultural del Río Martín |
|--------------------------------|

| | |
|-----------------------------------|------------------------|
| 1.4 First Compilation date | 1.5 Update date |
| 2000-07 | 2012-06 |

1.6 Respondent:

| | |
|---------------------------|--|
| Name/Organisation: | Dirección General de Sostenibilidad. Departamento de Desarrollo Rural y Sostenibilidad. Gobierno de Aragón |
| Address: | San Pedro Nolasco, 7. 5071 Zaragoza |
| Email: | biodiversidad@aragon.es |

1.7 Site indication and designation / classification dates

| | |
|--|---------|
| Date site classified as SPA: | 0000-00 |
| National legal reference of SPA designation | No data |

| | |
|---|---------|
| Date site proposed as SCI : | 2000-07 |
| Date site confirmed as SCI : | 2006-06 |
| Date site designated as SAC: | No data |
| National legal reference of SAC designation: | No data |

2. SITE LOCATION

2.1 Site-centre location [decimal degrees]:

[Back to top](#)

Longitude

-0.628611111

Latitude

41.02222222

2.2 Area [ha]:

25389.328327

2.3 Marine area [%]

2.4 Sitelength [km]:

0.0

2.5 Administrative region code and name

NUTS level 2 code

Region Name

ES24

Aragón








2.6 Biogeographical Region(s)

Mediterranean (100.0
%)

3. ECOLOGICAL INFORMATION

3.1 Habitat types present on the site and assessment for them

[Back to top](#)

| Annex I Habitat types | | | | | | Site assessment | | | |
|--|----|----|------------|---------------|--------------|------------------|------------------|--------------|--------|
| Code | PF | NP | Cover [ha] | Cave [number] | Data quality | A B C D | A B C | | |
| | | | | | | Representativity | Relative Surface | Conservation | Global |
| 1430  | | | 2.02 | | M | C | C | C | C |
| 1520  | | | 263.39 | | M | B | C | B | B |
| 3290  | | | | | M | | | | |
| 5210  | | | 517.08 | | M | B | C | B | B |
| 5330  | | | 43.75 | | M | B | C | B | B |
| 6220  | | | 4.11 | | M | C | C | C | C |
| 7220  | | | 0.02 | | M | B | C | B | B |

| | | | | | | | | |
|------|--|--------|--|---|---|---|---|---|
| 8210 | | 42.97 | | M | B | C | B | B |
| 9240 | | 68.48 | | M | B | C | B | B |
| 92A0 | | 3.1296 | | M | B | C | B | B |
| 92D0 | | 21.75 | | M | B | C | B | B |
| 9340 | | 215.65 | | M | A | C | A | A |
| 9560 | | 173.67 | | M | B | C | B | B |

PF: for the habitat types that can have a non-priority as well as a priority form (6210, 7130, 9430) enter "X" in the column PF to indicate the priority form.

NP: in case that a habitat type no longer exists in the site enter: x (optional)

Cover: decimal values can be entered

Caves: for habitat types 8310, 8330 (caves) enter the number of caves if estimated surface is not available.

Data quality: G = 'Good' (e.g. based on surveys); M = 'Moderate' (e.g. based on partial data with some extrapolation); P = 'Poor' (e.g. rough estimation)

3.2 Species referred to in Article 4 of Directive 2009/147/EC and listed in Annex II of Directive 92/43/EEC and site evaluation for them

| Species | | | Population in the site | | | | | | | Site assessment | | | | |
|---------|------|---|------------------------|----|---|------|-----|------|------|-----------------|---------|-------|------|------|
| G | Code | Scientific Name | S | NP | T | Size | | Unit | Cat. | D.qual. | A B C D | A B C | | |
| | | | | | | Min | Max | | | | Pop. | Con. | Iso. | Glo. |
| B | A298 | Acrocephalus arundinaceus | | | r | | | | P | DD | C | C | C | C |
| B | A297 | Acrocephalus scirpaceus | | | r | | | | P | DD | C | C | C | C |
| B | A168 | Actitis hypoleucos | | | c | | | | P | DD | C | B | C | B |
| B | A168 | Actitis hypoleucos | | | r | | | | P | DD | C | B | C | B |
| B | A247 | Alauda arvensis | | | w | | | | C | DD | C | B | C | B |
| B | A247 | Alauda arvensis | | | c | | | | C | DD | C | B | C | B |
| B | A247 | Alauda arvensis | | | p | | | | P | DD | C | B | C | B |
| B | A229 | Alcedo atthis | | | p | | | | P | DD | C | B | C | C |
| B | A056 | Anas clypeata | | | c | | | | P | DD | C | C | C | C |
| B | A056 | Anas clypeata | | | w | 0 | 10 | i | | G | C | C | C | C |
| B | A052 | Anas crecca | | | w | 0 | 65 | i | | G | C | C | C | C |
| B | A050 | Anas penelope | | | w | 0 | 10 | i | | G | D | | | |
| B | A053 | Anas platyrhynchos | | | p | | | | P | DD | C | C | C | C |
| B | A053 | Anas platyrhynchos | | | w | 6 | 20 | i | | G | C | C | C | C |
| B | A055 | Anas querquedula | | | c | 0 | 42 | i | | M | C | C | C | C |
| B | A051 | Anas strepera | | | w | 0 | 10 | i | | G | C | C | C | C |
| B | A051 | Anas strepera | | | p | 0 | 20 | i | | M | C | C | C | C |
| B | A255 | Anthus campestris | | | r | | | | P | DD | C | B | C | B |
| B | A257 | Anthus pratensis | | | w | | | | C | DD | C | B | C | B |

| | | | | | | | | | | | | | | |
|---|------|---|--|--|---|-----|-----|---|---|----|---|---|---|---|
| B | A226 | Apus apus | | | r | | | | C | DD | C | C | C | C |
| B | A228 | Apus melba | | | r | | | | C | DD | C | B | C | B |
| B | A091 | Aquila chrysaetos | | | p | 10 | 10 | p | | G | C | B | C | A |
| B | A028 | Ardea cinerea | | | p | 5 | 5 | p | | G | C | B | C | B |
| B | A028 | Ardea cinerea | | | w | 1 | 4 | i | | G | C | B | C | B |
| I | 1092 | Austropotamobius pallipes | | | p | -1 | | | | DD | D | | | |
| B | A059 | Aythya ferina | | | w | 0 | 30 | i | | G | D | | | |
| B | A215 | Bubo bubo | | | p | | | | P | DD | C | B | C | B |
| B | A133 | Burhinus oedichnemus | | | r | | | | P | DD | C | B | C | C |
| B | A224 | Caprimulgus europaeus | | | r | | | | P | DD | C | B | C | B |
| B | A365 | Carduelis spinus | | | w | | | | P | DD | C | C | C | C |
| B | A136 | Charadrius dubius | | | c | | | | P | DD | C | C | C | C |
| B | A136 | Charadrius dubius | | | r | | | | P | DD | C | C | C | C |
| B | A031 | Ciconia ciconia | | | p | 2 | 2 | p | | M | C | B | C | C |
| B | A030 | Ciconia nigra | | | c | | | | P | DD | D | | | |
| B | A080 | Circaetus gallicus | | | r | | | | P | DD | C | B | C | B |
| B | A211 | Clamator glandarius | | | r | | | | P | DD | C | B | C | B |
| B | A208 | Columba palumbus | | | p | | | | C | DD | C | B | C | B |
| B | A113 | Coturnix coturnix | | | r | | | | P | DD | C | C | C | C |
| B | A212 | Cuculus canorus | | | r | | | | C | DD | C | B | C | B |
| B | A253 | Delichon urbica | | | c | | | | C | DD | C | B | C | B |
| B | A253 | Delichon urbica | | | r | | | | C | DD | C | B | C | B |
| B | A379 | Emberiza hortulana | | | r | | | | P | DD | C | B | C | B |
| R | 1220 | Emys orbicularis | | | p | | | | P | DD | D | | | |
| B | A269 | Erithacus rubecula | | | p | | | | P | DD | C | C | C | C |
| B | A269 | Erithacus rubecula | | | w | | | | C | DD | C | B | C | B |
| B | A103 | Falco peregrinus | | | p | | | | P | DD | C | A | C | A |
| B | A099 | Falco subbuteo | | | r | | | | P | DD | C | C | C | C |
| B | A322 | Ficedula hypoleuca | | | c | | | | P | DD | C | C | C | C |
| B | A359 | Fringilla coelebs | | | c | | | | C | DD | C | B | C | B |
| B | A359 | Fringilla coelebs | | | w | | | | C | DD | C | B | C | B |
| B | A359 | Fringilla coelebs | | | p | | | | C | DD | C | B | C | B |
| B | A125 | Fulica atra | | | w | 15 | 80 | i | | G | C | B | C | C |
| B | A245 | Galerida theklae | | | p | | | | P | DD | C | B | C | B |
| B | A123 | Gallinula chloropus | | | w | 0 | 30 | i | | M | C | C | C | C |
| B | A123 | Gallinula chloropus | | | p | | | | P | DD | C | C | C | C |
| B | A078 | Gyps fulvus | | | p | 530 | 530 | p | | G | B | A | C | A |
| B | A093 | Hieraaetus fasciatus | | | p | 2 | 2 | p | | G | C | C | C | A |
| B | A300 | Hippolais polyglotta | | | r | | | | C | DD | C | B | C | B |
| B | A252 | Hirundo daurica | | | c | | | | P | DD | C | C | C | C |

| | | | | | | | | | | | | | | |
|---|------|---|--|--|---|-----|-----|---|---|----|---|---|---|---|
| B | A315 | collybita | | | w | | | | C | DD | C | C | C | |
| B | A316 | Phylloscopus trochilus | | | c | | | | P | DD | C | C | C | |
| B | A005 | Podiceps cristatus | | | p | | | | P | DD | C | B | C | B |
| B | A005 | Podiceps cristatus | | | w | 9 | 21 | i | | G | C | B | C | B |
| B | A267 | Prunella collaris | | | w | | | | P | DD | C | B | C | B |
| B | A267 | Prunella collaris | | | c | | | | P | DD | C | B | C | B |
| B | A266 | Prunella modularis | | | w | | | | P | DD | C | C | C | C |
| B | A250 | Ptyonoprogne rupestris | | | r | | | | C | DD | C | B | C | B |
| B | A250 | Ptyonoprogne rupestris | | | c | | | | C | DD | C | B | C | B |
| B | A346 | Pyrrhonorax pyrrhonorax | | | p | | | | P | DD | C | B | C | B |
| B | A118 | Rallus aquaticus | | | p | | | | P | DD | D | | | |
| B | A336 | Remiz pendulinus | | | p | | | | P | DD | C | B | C | C |
| M | 1305 | Rhinolophus euryale | | | r | 270 | 270 | i | C | G | C | C | C | C |
| M | 1304 | Rhinolophus ferrumequinum | | | w | 2 | 2 | i | P | M | C | C | C | C |
| M | 1303 | Rhinolophus hipposideros | | | c | | | | P | DD | D | | | |
| B | A249 | Riparia riparia | | | c | | | | P | DD | C | C | C | C |
| B | A155 | Scolopax rusticola | | | w | | | | P | DD | C | C | C | C |
| B | A311 | Sylvia atricapilla | | | c | | | | P | DD | C | B | C | B |
| B | A311 | Sylvia atricapilla | | | r | | | | P | DD | C | C | C | C |
| B | A310 | Sylvia borin | | | c | | | | P | DD | C | C | C | C |
| B | A304 | Sylvia cantillans | | | r | | | | C | DD | C | C | C | C |
| B | A309 | Sylvia communis | | | r | | | | P | DD | C | C | C | C |
| B | A303 | Sylvia conspicillata | | | r | | | | C | DD | C | B | C | B |
| B | A306 | Sylvia hortensis | | | r | | | | C | DD | C | C | C | C |
| B | A302 | Sylvia undata | | | p | | | | P | DD | C | B | C | B |
| B | A004 | Tachybaptus ruficollis | | | c | | | | P | DD | D | | | |
| B | A004 | Tachybaptus ruficollis | | | w | 0 | 3 | i | | G | D | | | |
| B | A333 | Tichodroma muraria | | | c | | | | P | DD | C | B | C | B |
| B | A333 | Tichodroma muraria | | | w | | | | P | DD | C | C | C | C |
| B | A165 | Tringa ochropus | | | c | | | | P | DD | C | B | C | B |
| B | A162 | Tringa totanus | | | c | | | | P | DD | C | C | C | C |
| B | A286 | Turdus iliacus | | | c | | | | P | DD | C | B | C | B |
| B | A286 | Turdus iliacus | | | w | | | | P | DD | C | C | C | C |
| B | A285 | Turdus philomelos | | | w | | | | C | DD | C | C | C | C |
| B | A285 | Turdus philomelos | | | c | | | | C | DD | C | B | C | B |
| B | A287 | Turdus viscivorus | | | p | | | | C | DD | C | C | C | C |
| B | A287 | Turdus viscivorus | | | w | | | | C | DD | C | C | C | C |
| B | A232 | Upupa epops | | | r | | | | C | DD | C | B | C | B |

Group: A = Amphibians, B = Birds, F = Fish, I = Invertebrates, M = Mammals, P = Plants, R = Reptiles
S: in case that the data on species are sensitive and therefore have to be blocked for any public access enter: yes

NP: in case that a species is no longer present in the site enter: x (optional)

Type: p = permanent, r = reproducing, c = concentration, w = wintering (for plant and non-migratory species use permanent)

Unit: i = individuals, p = pairs or other units according to the Standard list of population units and codes in accordance with Article 12 and 17 reporting (see [reference portal](#))

Abundance categories (Cat.): C = common, R = rare, V = very rare, P = present - to fill if data are deficient (DD) or in addition to population size information

Data quality: G = 'Good' (e.g. based on surveys); M = 'Moderate' (e.g. based on partial data with some extrapolation); P = 'Poor' (e.g. rough estimation); VP = 'Very poor' (use this category only, if not even a rough estimation of the population size can be made, in this case the fields for population size can remain empty, but the field "Abundance categories" has to be filled in)

3.3 Other important species of flora and fauna (optional)

| Species | | | | | Population in the site | | | Motivation | | | | | | |
|---------|------|--|---|----|------------------------|-----|------|------------|---------------|---|------------------|---|---|---|
| Group | CODE | Scientific Name | S | NP | Size | | Unit | Cat. | Species Annex | | Other categories | | | |
| | | | | | Min | Max | | C R V P | IV | V | A | B | C | D |
| R | 2436 | Acanthodactylus erythrurus | | | | | | C | | | X | | X | X |
| B | A085 | Accipiter gentilis | | | | | | P | | | | | X | X |
| B | A086 | Accipiter nisus | | | | | | P | | | | | X | X |
| A | 1191 | Alytes obstetricans | | | | | | C | X | | X | | X | X |
| B | A218 | Athene noctua | | | | | | P | | | | | X | X |
| P | | Avenula pratensis gonzaloi | | | | | | P | | | | X | | |
| F | 5262 | Barbus haasi | | | | | | C | | X | | X | | |
| F | 5262 | Barbus haasi | | | | | | C | | X | | X | | |
| A | 2361 | Bufo bufo | | | | | | C | | | X | | X | X |
| B | A087 | Buteo buteo | | | | | | P | | | | | X | X |
| B | A431 | Calandrella rufescens | | | | | | P | | | X | | X | X |
| M | 5581 | Capra pyrenaica hispanica | | | | | | C | | | | | | X |
| M | 2644 | Capreolus capreolus | | | | | | P | | | | | | X |
| B | A366 | Carduelis cannabina | | | | | | P | | | | | X | X |
| B | A364 | Carduelis carduelis | | | | | | P | | | | | X | X |
| B | A335 | Certhia brachydactyla | | | | | | P | | | | | X | X |
| M | 2645 | Cervus elaphus | | | | | | P | | | | | | X |
| B | A288 | Cettia cetti | | | | | | P | | | | | X | X |
| R | 1272 | Chalcides bedriagai | | | -1 | | | | X | | X | X | | |
| B | A363 | Chloris chloris | | | | | | P | | | | | X | X |
| B | A289 | Cisticola juncidis | | | | | | P | | | | | X | X |
| B | A350 | Corvus corax | | | | | | P | | | | | X | X |

| | | | | | | | | | | | | | | |
|---|------|---|--|--|----|---|----------|---|---|---|---|---|---|---|
| B | A237 | Dendrocopos major | | | | | | P | | | | | X | X |
| P | | Elymus pungens pungens | | | | | | P | | | | X | | |
| B | A383 | Emberiza calandra | | | | | | P | | | | | X | X |
| B | A378 | Emberiza cia | | | | | | P | | | | | X | X |
| B | A377 | Emberiza cirius | | | | | | P | | | | | X | X |
| A | 6284 | Epidalea calamita | | | | | | P | X | | X | | X | |
| B | A096 | Falco tinnunculus | | | | | | P | | | | | X | X |
| B | A244 | Galerida cristata | | | | | | P | | | | | X | X |
| P | | Juniperus phoenicea | | | | | | P | | | | | | X |
| B | A655 | Lanius excubitor meridionalis | | | | | | P | | | X | | X | X |
| F | 5283 | Luciobarbus graellsii | | | | | | C | | X | | X | X | |
| F | 5283 | Luciobarbus graellsii | | | | | | C | | X | | X | X | |
| B | A281 | Monticola solitarius | | | | | | P | | | | | X | X |
| B | A261 | Motacilla cinerea | | | | | | P | | | | | X | X |
| B | A328 | Parus ater | | | | | | P | | | | | X | X |
| B | A329 | Parus caeruleus | | | | | | P | | | | | X | X |
| B | A327 | Parus cristatus | | | | | | P | | | | | X | X |
| B | A330 | Parus major | | | | | | P | | | | | X | X |
| A | 1198 | Pelobates cultripes | | | -1 | | | | X | | X | | X | |
| A | 1198 | Pelobates cultripes | | | | | | P | X | | X | | X | |
| A | 2360 | Pelodytes punctatus | | | | | | P | | | | | X | |
| B | A357 | Petronia petronia | | | | | | P | | | | | X | X |
| B | A235 | Picus viridis | | | | | | P | | | | | X | X |
| P | | Populus nigra | | | | | | P | | | | | | X |
| R | 2431 | Psammodromus hispanicus | | | | | | C | | | X | | X | X |
| B | A250 | Ptyonoprogne rupestris | | | | | | P | | | | | X | X |
| P | | Quercus coccifera | | | | | | P | | | | | | X |
| P | | Quercus ilex ballota | | | | | | P | | | | | | X |
| P | 1849 | Ruscus aculeatus | | | 2 | 2 | grids1x1 | P | | X | | | | X |
| P | | Salix alba | | | | | | P | | | | | | X |
| B | A276 | Saxicola torquatus | | | | | | P | | | | | X | X |
| B | A361 | Serinus serinus | | | | | | P | | | | | X | X |
| M | 5861 | Sus scrofa | | | | | | C | | | | | | X |
| B | A305 | Sylvia melanocephala | | | | | | P | | | | | X | X |

4.2 Quality and importance

El principal interés de este espacio recae en su función como corredor biológico entre las sierras ibéricas y el valle del Ebro. Destacan las formaciones arbustivas de gran interés con algunos sectores de vegetación gipsícola.

4.3 Threats, pressures and activities with impacts on the site

The most important impacts and activities with high effect on the site

| Negative Impacts | | | |
|------------------|------------------------------|-----------------------------|------------------------|
| Rank | Threats and pressures [code] | Pollution (optional) [code] | inside/outside [i o b] |
| L | A07 | | i |
| M | C03.03 | | o |
| M | G01.03 | | b |
| H | J02 | | i |
| L | D01.01 | | b |
| M | J02.01.03 | | i |
| L | A04.03 | | b |
| L | C01.01.01 | | i |
| L | D01.02 | | b |
| M | I01 | | i |
| L | F02.03 | | i |
| H | D02.01 | | b |
| M | H04 | | b |
| H | C01.04 | | b |
| M | E06 | | b |
| L | A04 | | b |
| M | F03.02.02 | | b |
| L | G01.04 | | i |
| L | G01.02 | | b |
| H | J02.06 | | i |
| M | D05 | | b |
| H | J02.12.02 | | i |
| L | E03.03 | | b |
| M | K01.01 | | b |
| M | F03.01 | | b |
| L | J01 | | b |
| L | E03.01 | | b |
| H | C01.04.01 | | b |
| L | B02.02 | | b |
| L | E01.02 | | b |
| L | B01.02 | | i |
| L | A01 | | b |
| M | F03.02.03 | | b |
| M | E03.02 | | b |

| Positive Impacts | | | |
|------------------|-------------------------------|-----------------------------|------------------------|
| Rank | Activities, management [code] | Pollution (optional) [code] | inside/outside [i o b] |
| L | A04 | | b |

Rank: H = high, M = medium, L = low

Pollution: N = Nitrogen input, P = Phosphor/Phosphate input, A = Acid input/acidification,

T = toxic inorganic chemicals, O = toxic organic chemicals, X = Mixed pollutions

i = inside, o = outside, b = both

4.4 Ownership (optional)

| Type | [%] |
|------------------|-----|
| National/Federal | 0 |

| | | |
|-----------------------|-----------------|-------|
| Public | State/Province | 0 |
| | Local/Municipal | 0 |
| | Any Public | 18.11 |
| Joint or Co-Ownership | | 0 |
| Private | | 0 |
| Unknown | | 0 |
| sum | | 18.11 |

4.5 Documentation

BRAUN-BLANQUET, J.; DE BOLOS, O (1987): "Las comunidades vegetales de la depresión del Ebro y su dinamismo". IBAÑEZ, M.J. (1976): "El piedemonte ibérico bajoaragonés. Estudio geomorfológico." CSIC

5. SITE PROTECTION STATUS (optional)

5.1 Designation types at national and regional level:

[Back to top](#)

| Code | Cover [%] | Code | Cover [%] | Code | Cover [%] |
|------|-----------|------|-----------|------|-----------|
| ES00 | 100.0 | | | | |

5.2 Relation of the described site with other sites:

5.3 Site designation (optional)

6. SITE MANAGEMENT

6.1 Body(ies) responsible for the site management:

[Back to top](#)

| | |
|---------------|--|
| Organisation: | Dirección General de Sostenibilidad. Departamento de Desarrollo Rural y Sostenibilidad. Gobierno de Aragón |
| Address: | San Pedro Nolasco, 7 50071 - ZARAGOZA |
| Email: | sostenibilidad@aragon.es |

6.2 Management Plan(s):

An actual management plan does exist:

| | |
|-------------------------------------|------------------------|
| <input type="checkbox"/> | Yes |
| <input checked="" type="checkbox"/> | No, but in preparation |
| <input type="checkbox"/> | No |

6.3 Conservation measures (optional)

7. MAP OF THE SITES